FOR CONTRACT NO.: 07-215914

INFORMATION HANDOUT

MATERIALS INFORMATION

CROSS SECTION DRAWINGS

ROUTE: 07-LA-5, PM 1.2/2.1

ROUTE 5 "A" LINE

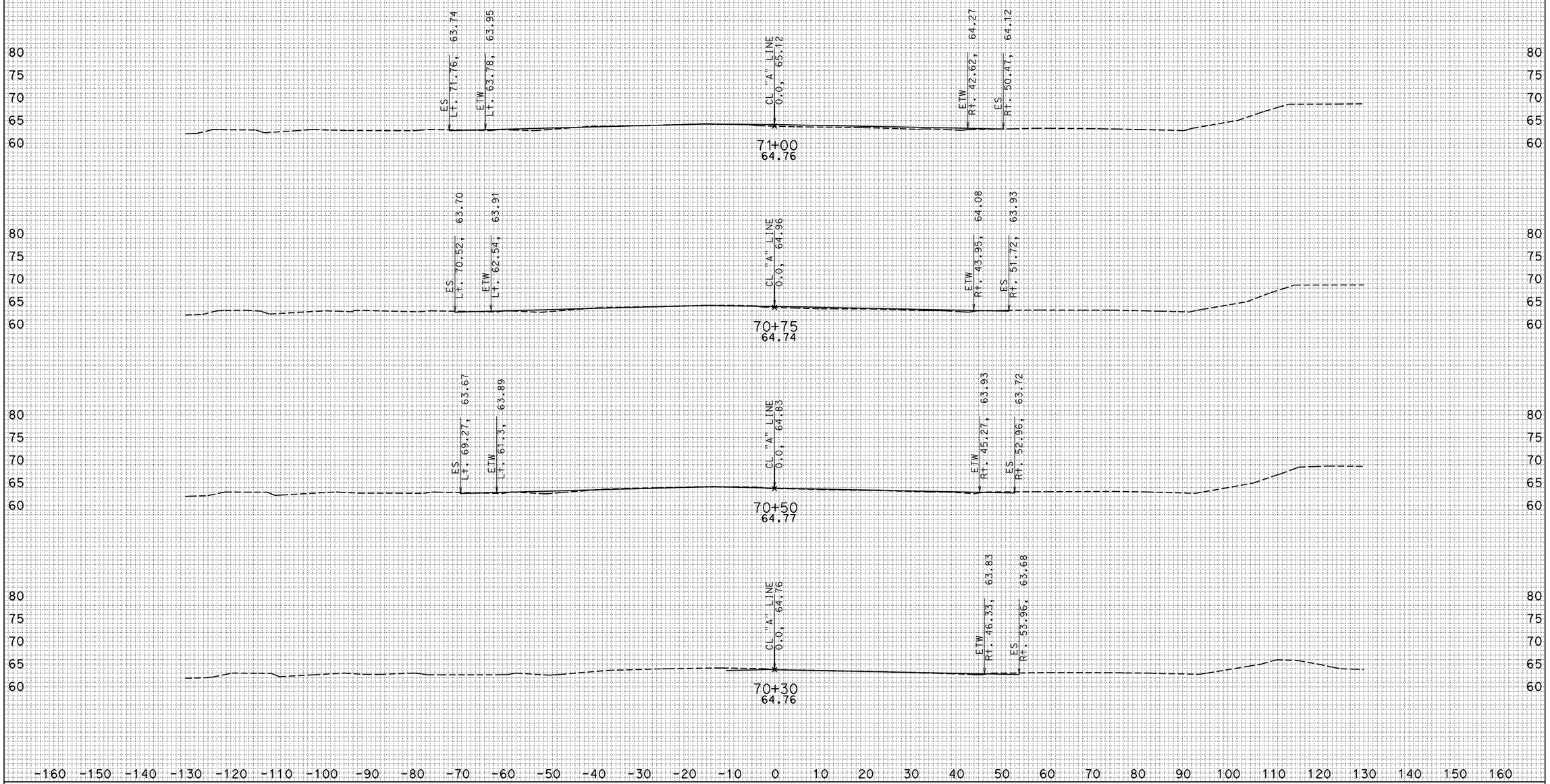

CREATED BY: KEDAR SAWANT

DATE: 6/20/2011

ALL DIMENSIONS ARE FEET

PROJECT ID: 07000018311

CONTRACT: 215911

DIST/CO/RTE/PM: 07/LA/5/1.2-2.1

SCALE: 1" = 10' Horiz.
1" = 10' Vert.

ROUTE 5
CROSS SECTIONS

SHEET 1 OF 34

KC Project: 0707 File: S:\desig%9a1\UFS\470\472 02 survey file checklist\Xsections\Mainline\MAINLINE_XS_SURVEY_06_17_2011.EAR

ROUTE 5 "A" LINE

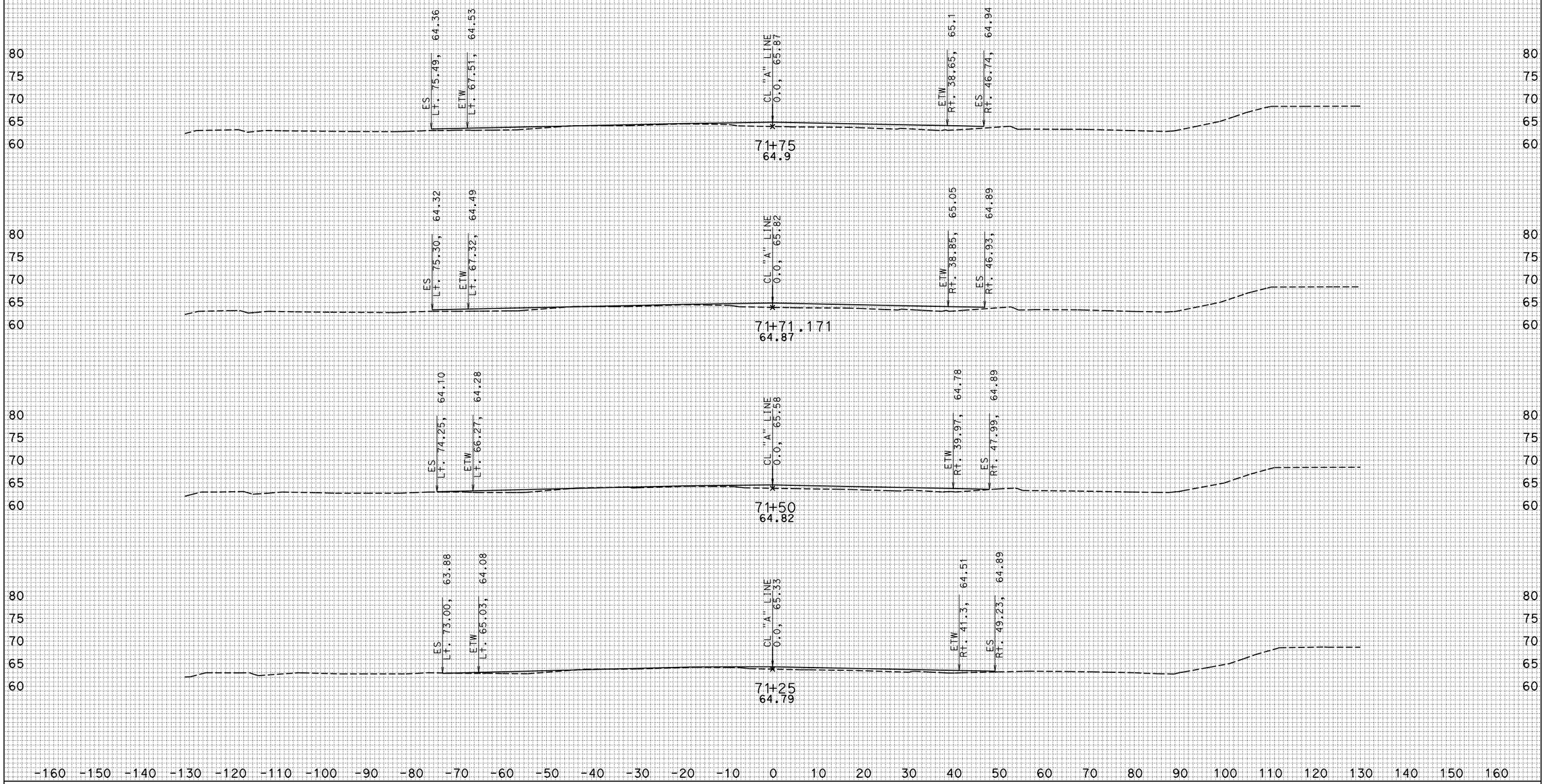

CREATED BY: KEDAR SAWANT

DATE: 6/20/2011

ALL DIMENSIONS ARE FEET

KC Project: 0707 File: S:\desig*9a1\UFS\470\472 02 survey file checklist\Xsections\Mainline\MAINLINE_XS_SURVEY_06_17_2011.EAR

PROJECT ID: 07000018311

CONTRACT: 215911

DIST/CO/RTE/PM: 07/LA/5/1.2-2.1

SCALE: 1" = 10' Horiz. 1" = 10' Vert.

ROUTE 5
CROSS SECTIONS

ROUTE 5 "A" LINE

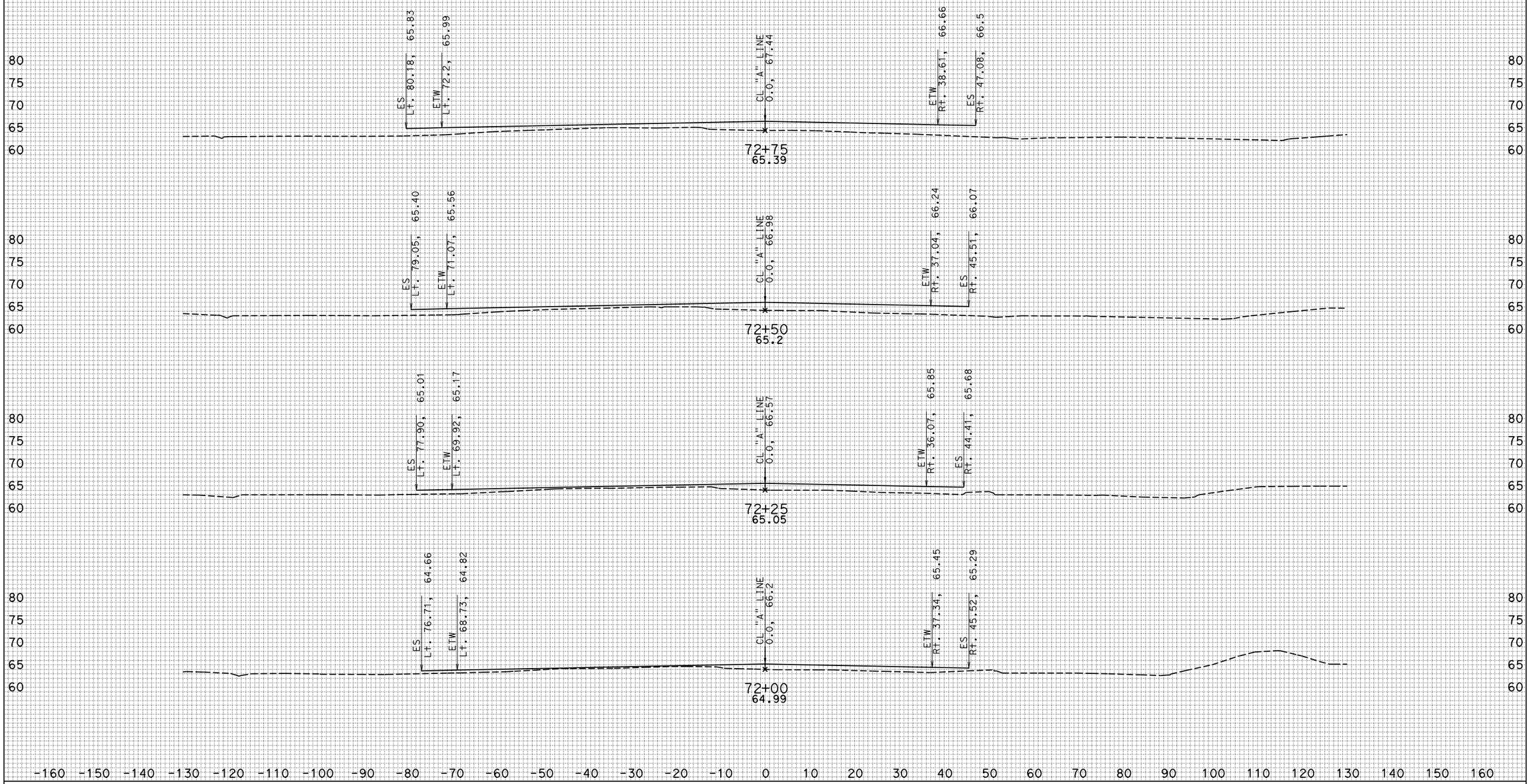

CREATED BY: KEDAR SAWANT

DATE: 6/20/2011

ALL DIMENSIONS ARE FEET

PROJECT ID: 07000018311

CONTRACT: 215911

DIST/CO/RTE/PM: 07/LA/5/1.2-2.1

SCALE: 1" = 10' Horiz. 1" = 10' Vert.

ROUTE 5
CROSS SECTIONS

SHEET 3 OF 34

KC Project: 0707 File: S:\desig*9a1\UFS\470\472 02 survey file checklist\Xsections\Mainline\MAINLINE_XS_SURVEY_06_17_2011.EAR

ROUTE 5 "A" LINE

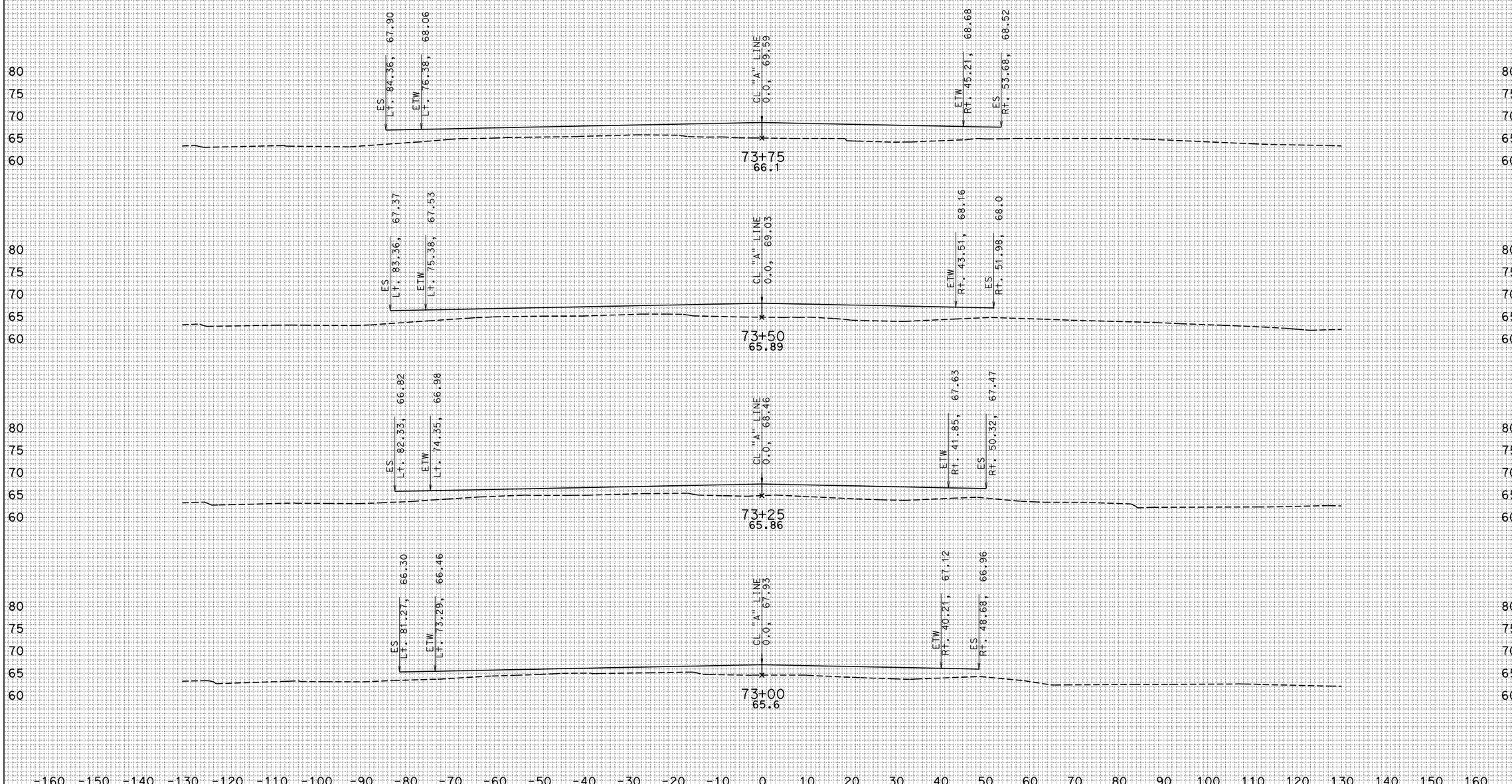

CREATED BY: KEDAR SAWANT

DATE: 6/20/2011

ALL DIMENSIONS ARE FEET

PROJECT ID: 07000018311

CONTRACT: 215911

DIST/CO/RTE/PM: 07/LA/5/1.2-2.1

SCALE: 1" = 10' Horiz. 1" = 10' Vert.

ROUTE 5
CROSS SECTIONS

KC Project: 0707 File: S:\desig*9a1\UFS\470\472 02 survey file checklist\Xsections\Mainline\MAINLINE_XS_SURVEY_06_17_2011.EAR

ROUTE 5 "A" LINE

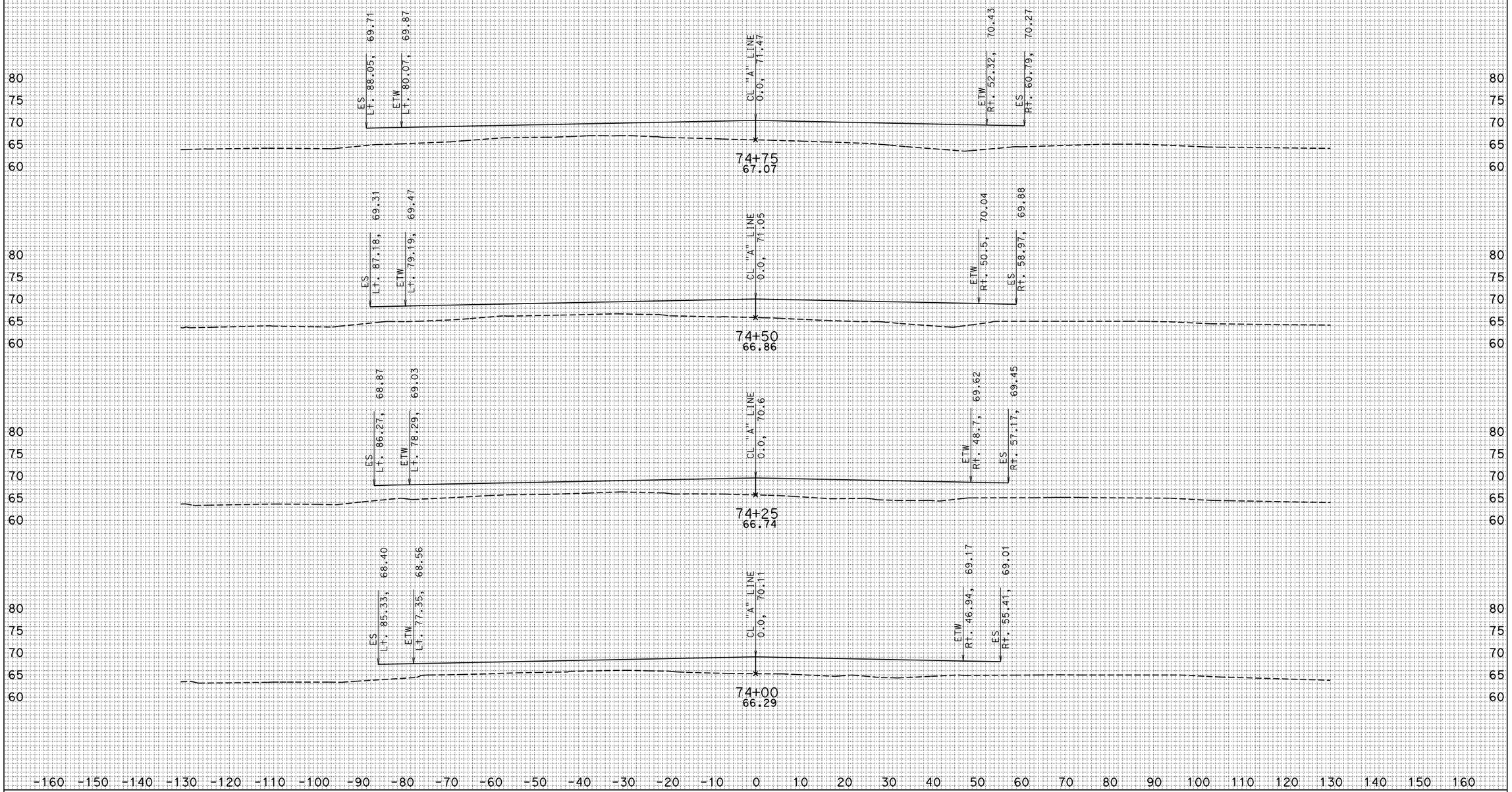

CREATED BY: KEDAR SAWANT

DATE: 6/20/2011

ALL DIMENSIONS ARE FEET

KC Project: 0707 File: S:\desig*9a1\UFS\470\472 02 survey file checklist\Xsections\Mainline\MAINLINE_XS_SURVEY_06_17_2011.EAR

PROJECT ID: 07000018311

CONTRACT: 215911

DIST/CO/RTE/PM: 07/LA/5/1.2-2.1

SCALE: 1" = 10' Horiz. 1" = 10' Vert.

ROUTE 5
CROSS SECTIONS

ROUTE 5 "A" LINE

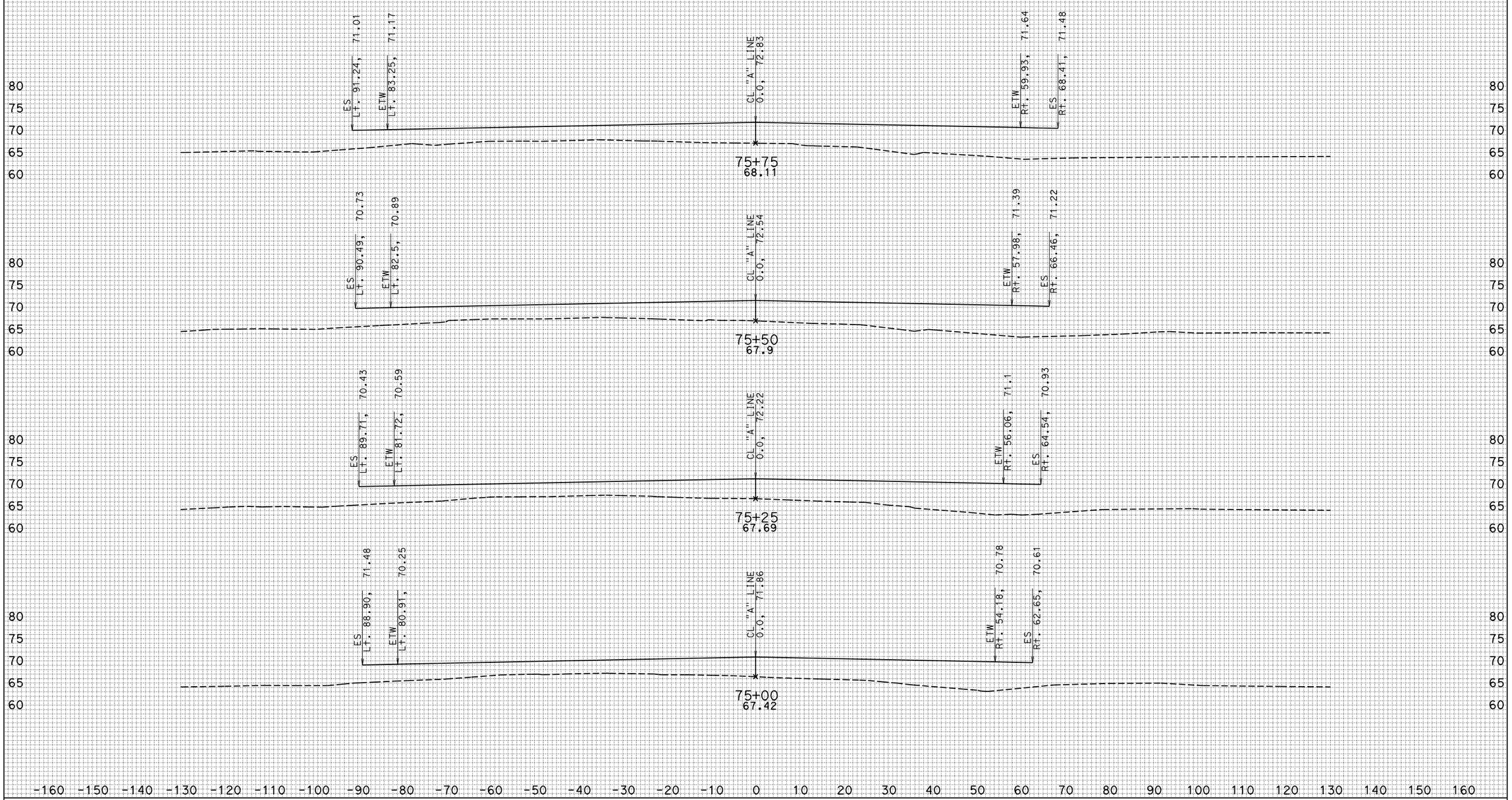

CREATED BY: KEDAR SAWANT

DATE: 6/20/2011

ALL DIMENSIONS ARE FEET

PROJECT ID: 07000018311

CONTRACT: 215911

DIST/CO/RTE/PM: 07/LA/5/1.2-2.1

SCALE: 1" = 10' Horiz. 1" = 10' Vert.

ROUTE 5
CROSS SECTIONS

KC Project: 0707 File: S:\desig*9a1\UFS\470\472 02 survey file checklist\Xsections\Mainline\MAINLINE_XS_SURVEY_06_17_2011.EAR

ROUTE 5 "A" LINE

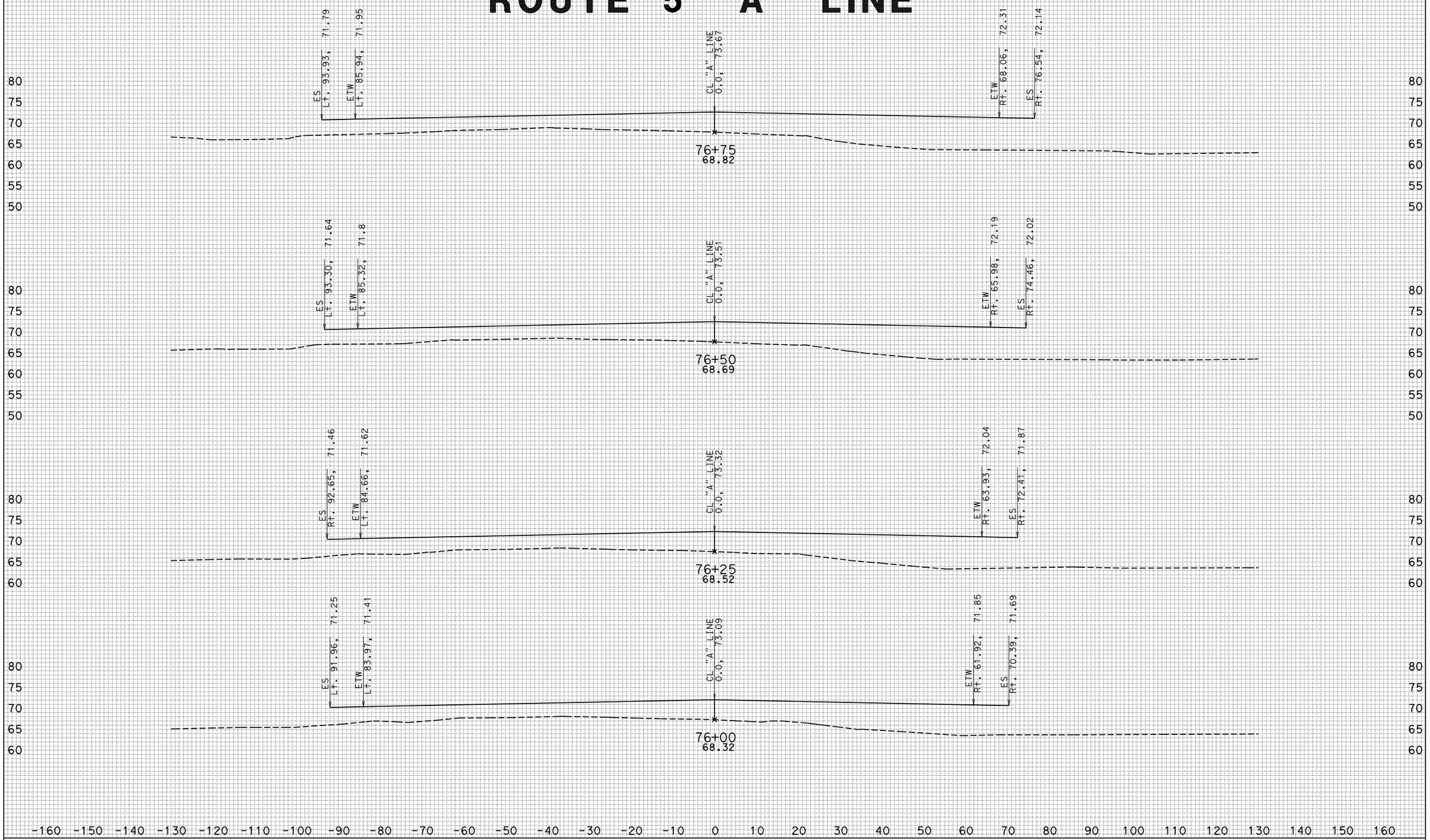

CREATED BY: KEDAR SAWANT

DATE: 6/20/2011

ALL DIMENSIONS ARE FEET

KC Project: 0707 File: S:\desig*9a1\UFS\470\472 02 survey file checklist\Xsections\Mainline\MAINLINE_XS_SURVEY_06_17_2011.EAR

PROJECT ID: 07000018311

CONTRACT: 215911

DIST/CO/RTE/PM: 07/LA/5/1.2-2.1

SCALE: 1" = 10' Horiz. 1" = 10' Vert.

ROUTE 5
CROSS SECTIONS

ROUTE 5 "A" LINE

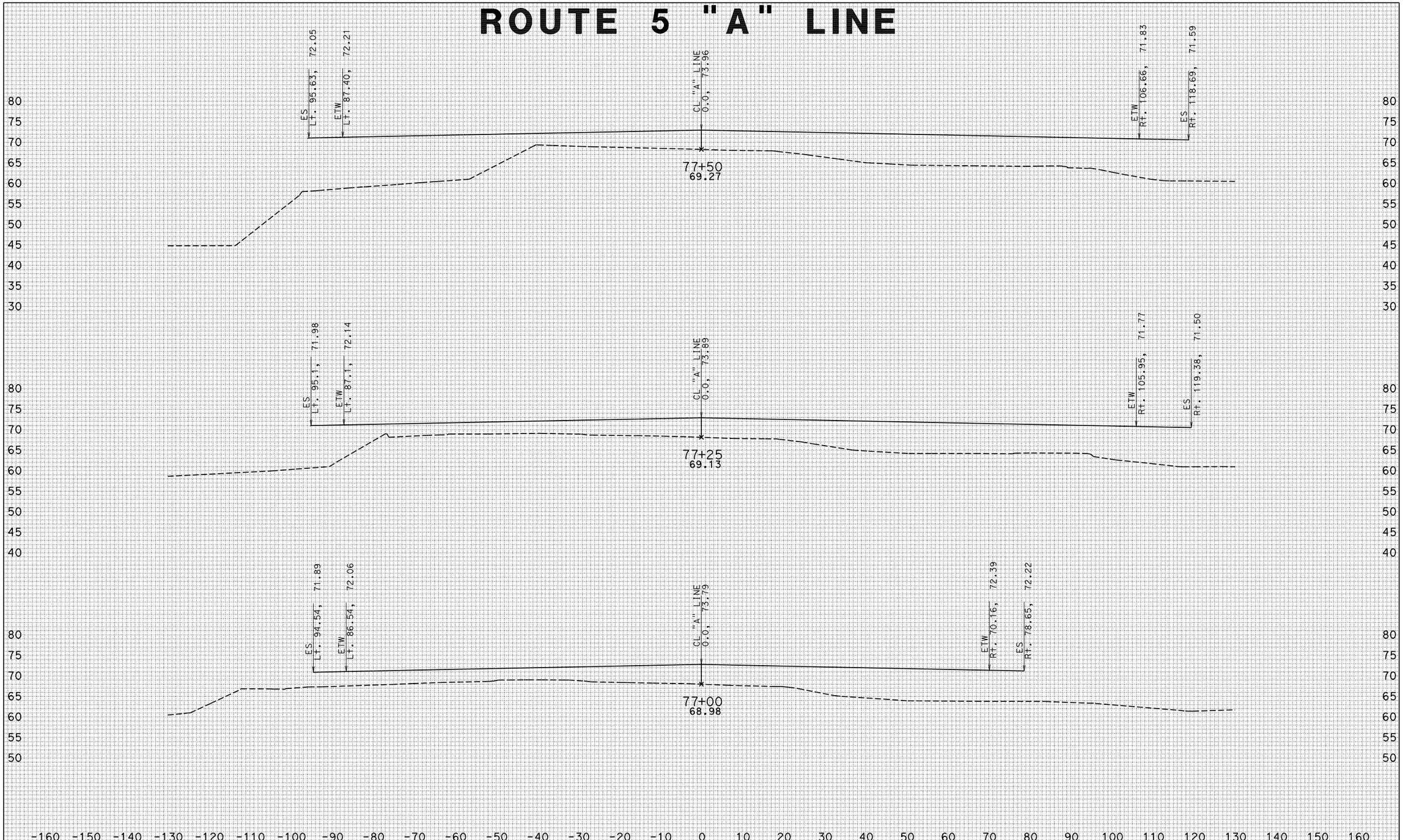

CREATED BY: KEDAR SAWANT

DATE: 6/20/2011

ALL DIMENSIONS ARE FEET

PROJECT ID: 07000018311

CONTRACT: 215911

DIST/CO/RTE/PM: 07/LA/5/1.2-2.1

SCALE: 1" = 10' Horiz. 1" = 10' Vert.

ROUTE 5
CROSS SECTIONS
SHEET 8 OF 34

KC Project: 0707 File: S:\desig*9a1\UFS\470\472 02 survey file checklist\Xsections\Mainline\MAINLINE_XS_SURVEY_06_17_2011.EAR

ROUTE 5 "A" LINE

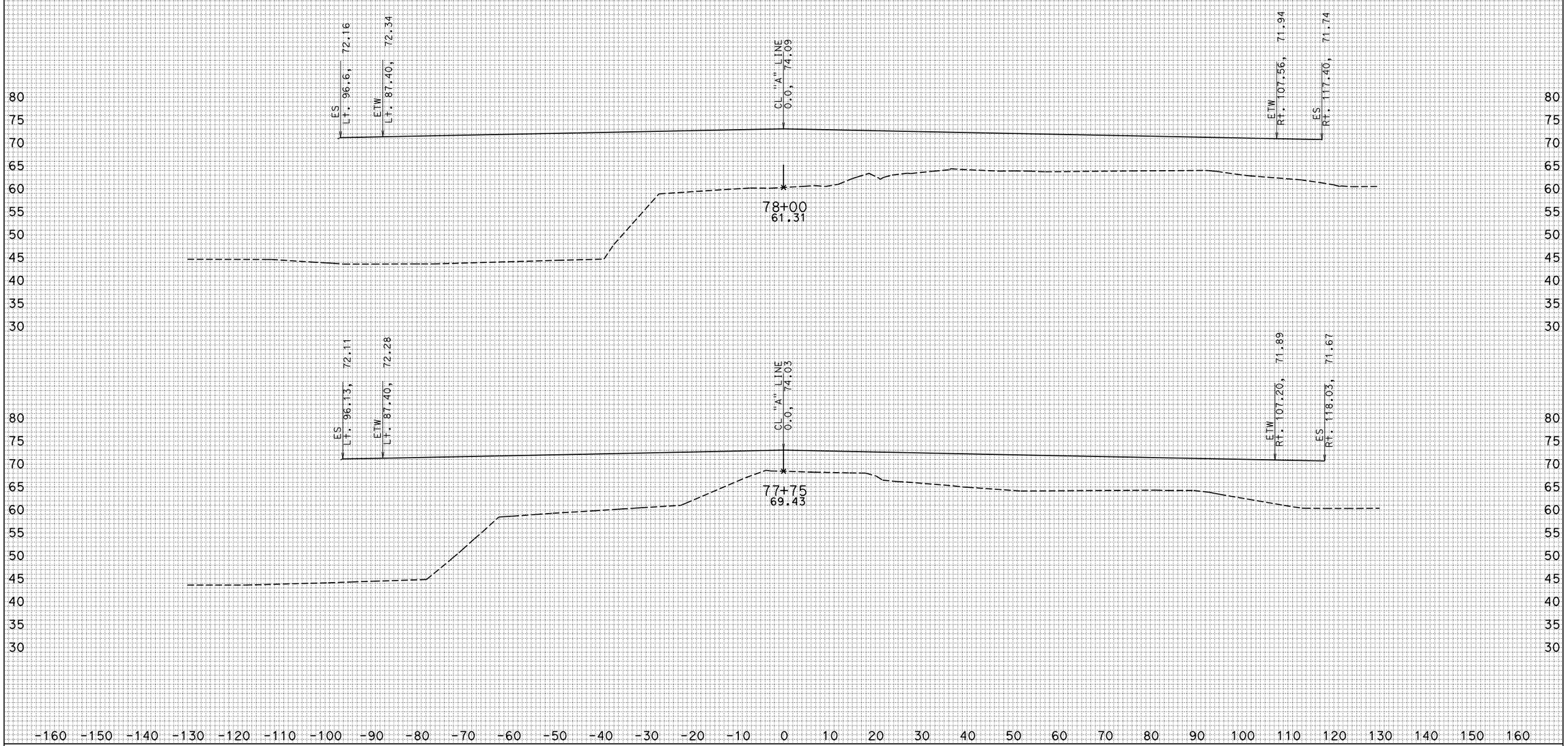

CREATED BY: KEDAR SAWANT

DATE: 6/20/2011

ALL DIMENSIONS ARE FEET

PROJECT ID: 07000018311

CONTRACT: 215911

DIST/CO/RTE/PM: 07/LA/5/1.2-2.1

SCALE: 1" = 10' Horiz. 1" = 10' Vert.

ROUTE 5
CROSS SECTIONS

KC Project: 0707 File: S:\desig*9a1\UFS\470\472 02 survey file checklist\Xsections\Mainline\MAINLINE_XS_SURVEY_06_17_2011.EAR

ROUTE 5 "A" LINE

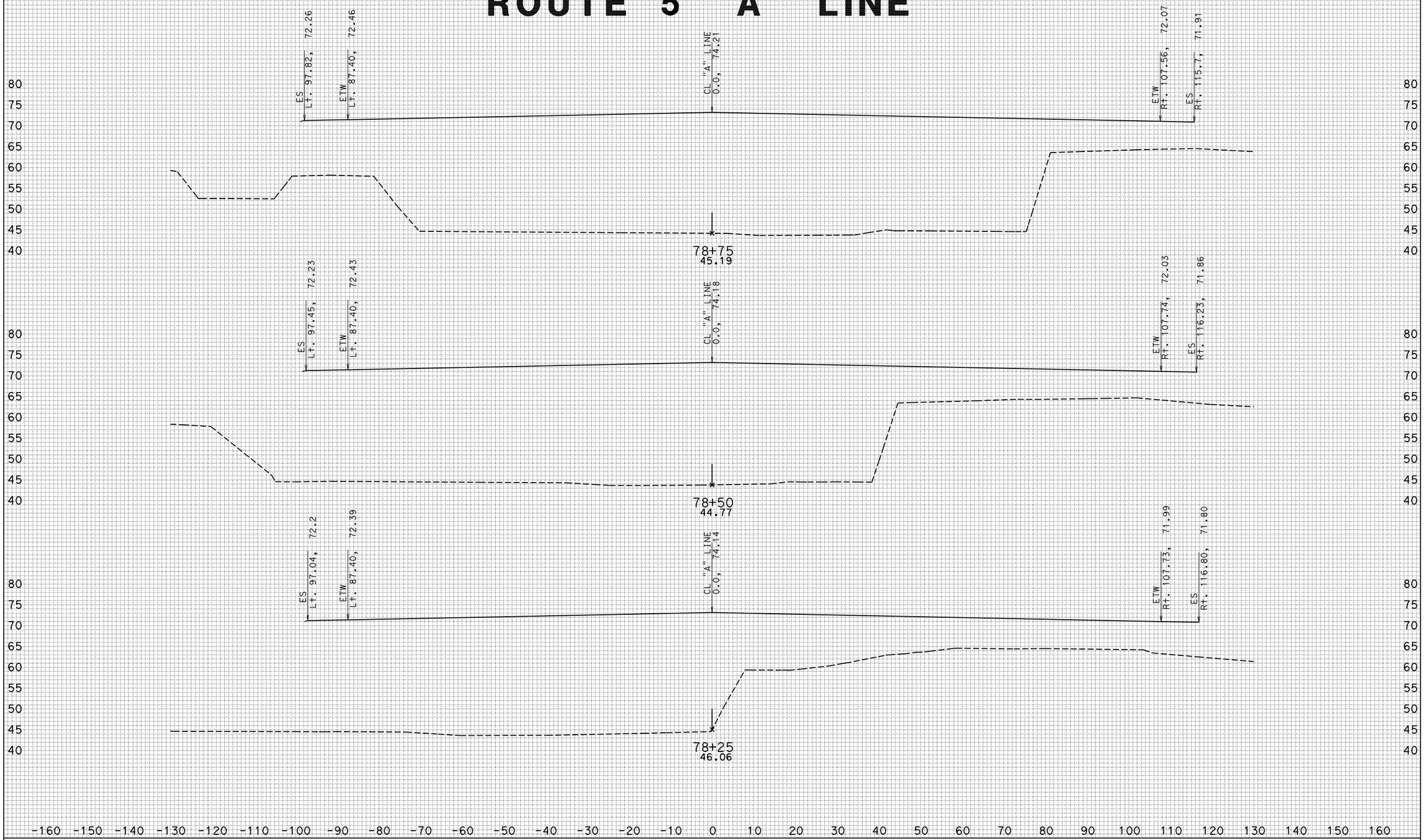

CREATED BY: KEDAR SAWANT

DATE: 6/20/2011

ALL DIMENSIONS ARE FEET

KC Project: 0707 File: S:\desig*9a1\UFS\470\472 02 survey file checklist\Xsections\Mainline\MAINLINE_XS_SURVEY_06_17_2011.EAR

PROJECT ID: 07000018311

CONTRACT: 215911

DIST/CO/RTE/PM: 07/LA/5/1.2-2.1

SCALE: 1" = 10' Horiz. 1" = 10' Vert.

ROUTE 5
CROSS SECTIONS

SHEET 10 OF 34

ROUTE 5 "A" LINE

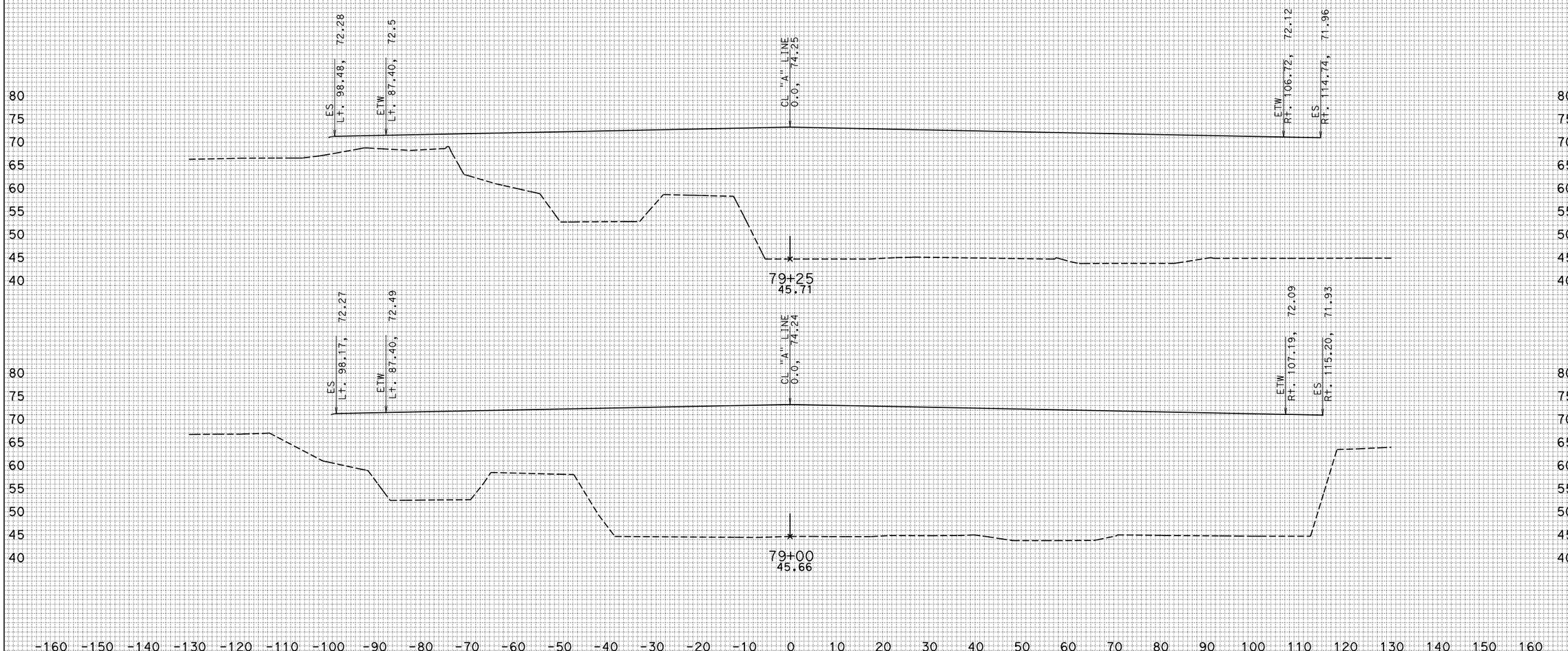

CREATED BY: KEDAR SAWANT

DATE: 6/20/2011

ALL DIMENSIONS ARE FEET

PROJECT ID: 07000018311

CONTRACT: 215911

DIST/CO/RTE/PM: 07/LA/5/1.2-2.1

SCALE: 1" = 10' Horiz.
1" = 10' Vert.

ROUTE 5
CROSS SECTIONS

KC Project: 0707 File: S:\desig*9a1\UFS\470\472 02 survey file checklist\Xsections\Mainline\MAINLINE_XS_SURVEY_06_17_2011.EAR

ROUTE 5 "A" LINE

CREATED BY: KEDAR SAWANT

DATE: 6/20/2011

ALL DIMENSIONS ARE FEET

PROJECT ID: 07000018311

CONTRACT: 215911

DIST/CO/RTE/PM: 07/LA/5/1.2-2.1

SCALE: 1" = 10' Horiz. 1" = 10' Vert.

ROUTE 5
CROSS SECTIONS

KC Project: 0707 File: S:\desig*9a1\UFS\470\472 02 survey file checklist\Xsections\Mainline\MAINLINE_XS_SURVEY_06_17_2011.EAR

ROUTE 5 "A" LINE

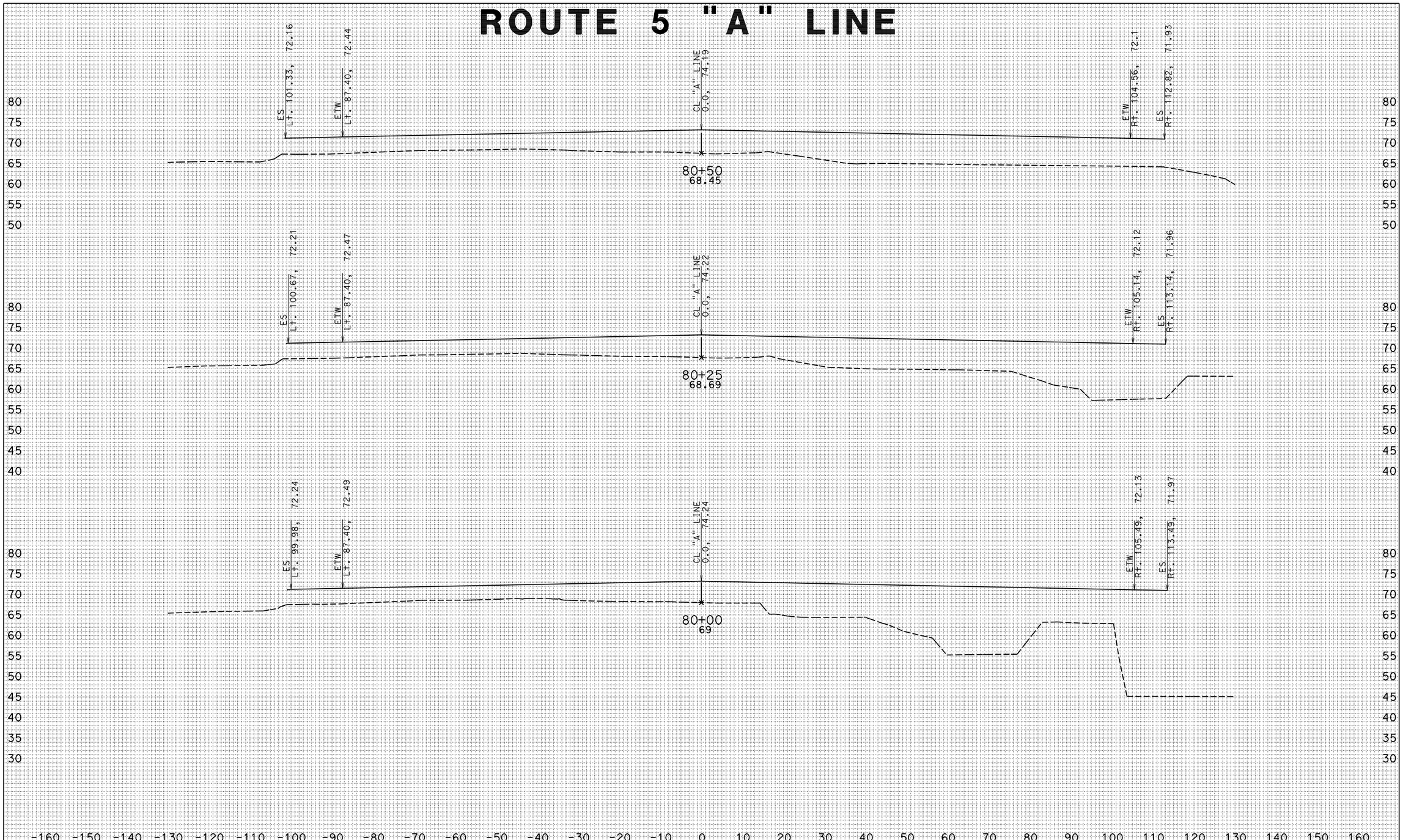

CREATED BY: KEDAR SAWANT

DATE: 6/20/2011

ALL DIMENSIONS ARE FEET

KC Project: 0707 File: S:\desig*9a1\UFS\470\472 02 survey file checklist\Xsections\Mainline\MAINLINE_XS_SURVEY_06_17_2011.EAR

PROJECT ID: 07000018311

CONTRACT: 215911

DIST/CO/RTE/PM: 07/LA/5/1.2-2.1

SCALE: 1" = 10' Horiz. 1" = 10' Vert.

ROUTE 5
CROSS SECTIONS

SHEET 13 OF 34

ROUTE 5 "A" LINE

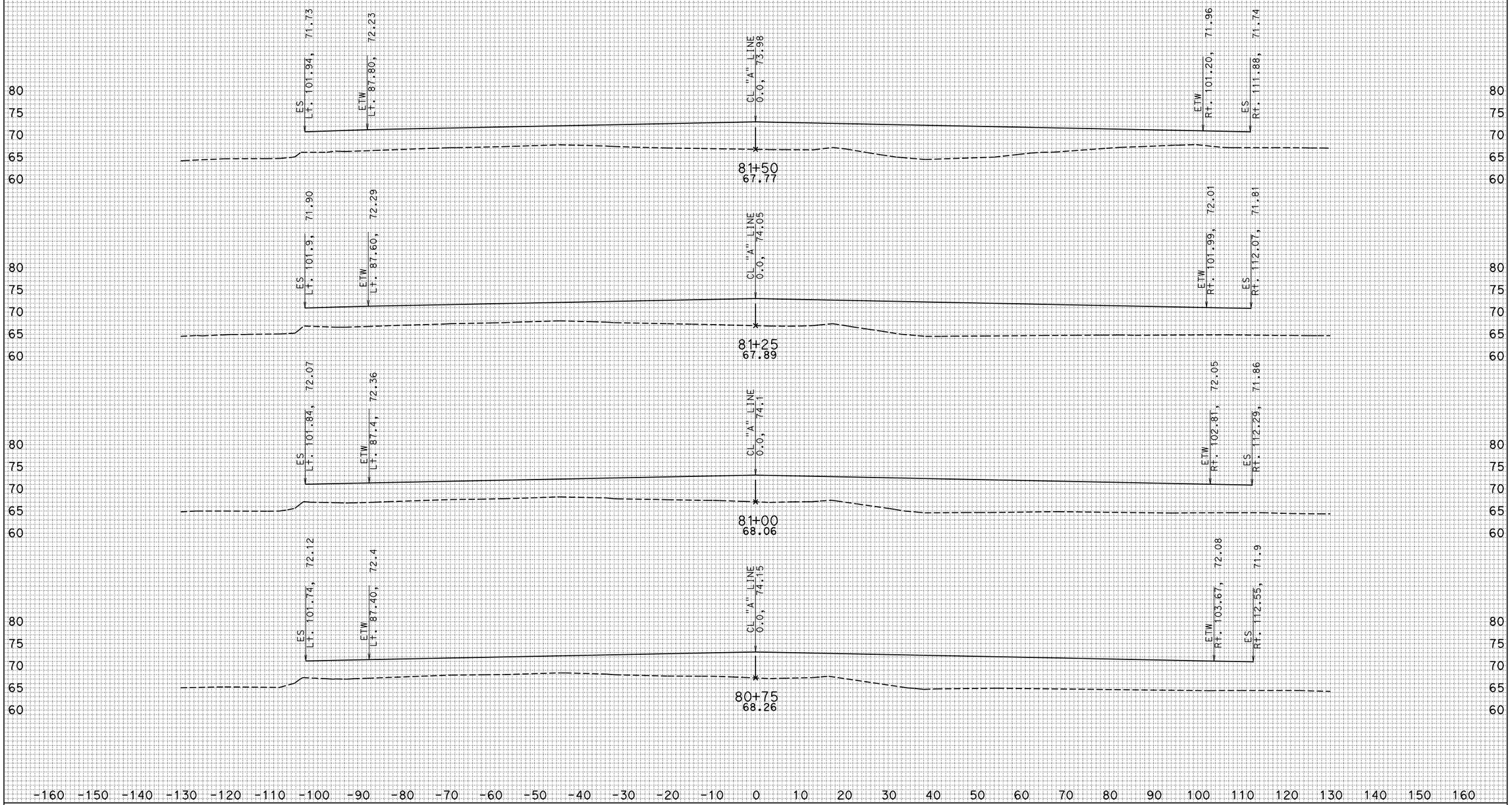

CREATED BY: KEDAR SAWANT

DATE: 6/20/2011

ALL DIMENSIONS ARE FEET

KC Project: 0707 File: S:\desig*9a1\UFS\470\472 02 survey file checklist\Xsections\Mainline\MAINLINE_XS_SURVEY_06_17_2011.EAR

PROJECT ID: 07000018311

CONTRACT: 215911

DIST/CO/RTE/PM: 07/LA/5/1.2-2.1

SCALE: 1" = 10' Horiz. 1" = 10' Vert.

ROUTE 5
CROSS SECTIONS

SHEET 14 OF 34

ROUTE 5 "A" LINE

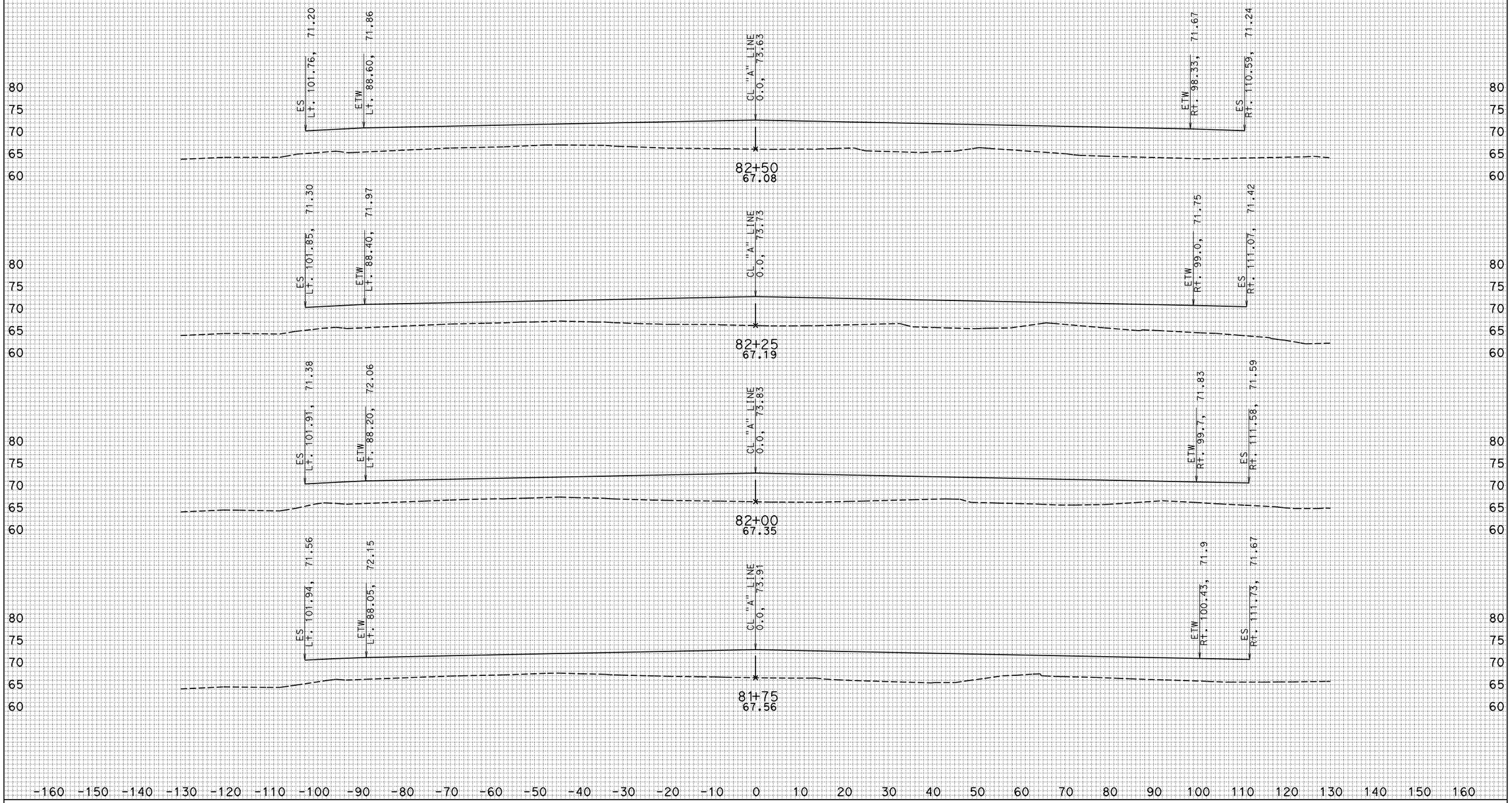

CREATED BY: KEDAR SAWANT

DATE: 6/20/2011

ALL DIMENSIONS ARE FEET

PROJECT ID: 07000018311

CONTRACT: 215911

DIST/CO/RTE/PM: 07/LA/5/1.2-2.1

SCALE: 1" = 10' Horiz.
1" = 10' Vert.

ROUTE 5
CROSS SECTIONS

KC Project: 0707 File: S:\desig*9a1\UFS\470\472 02 survey file checklist\Xsections\Mainline\MAINLINE_XS_SURVEY_06_17_2011.EAR

ROUTE 5 "A" LINE

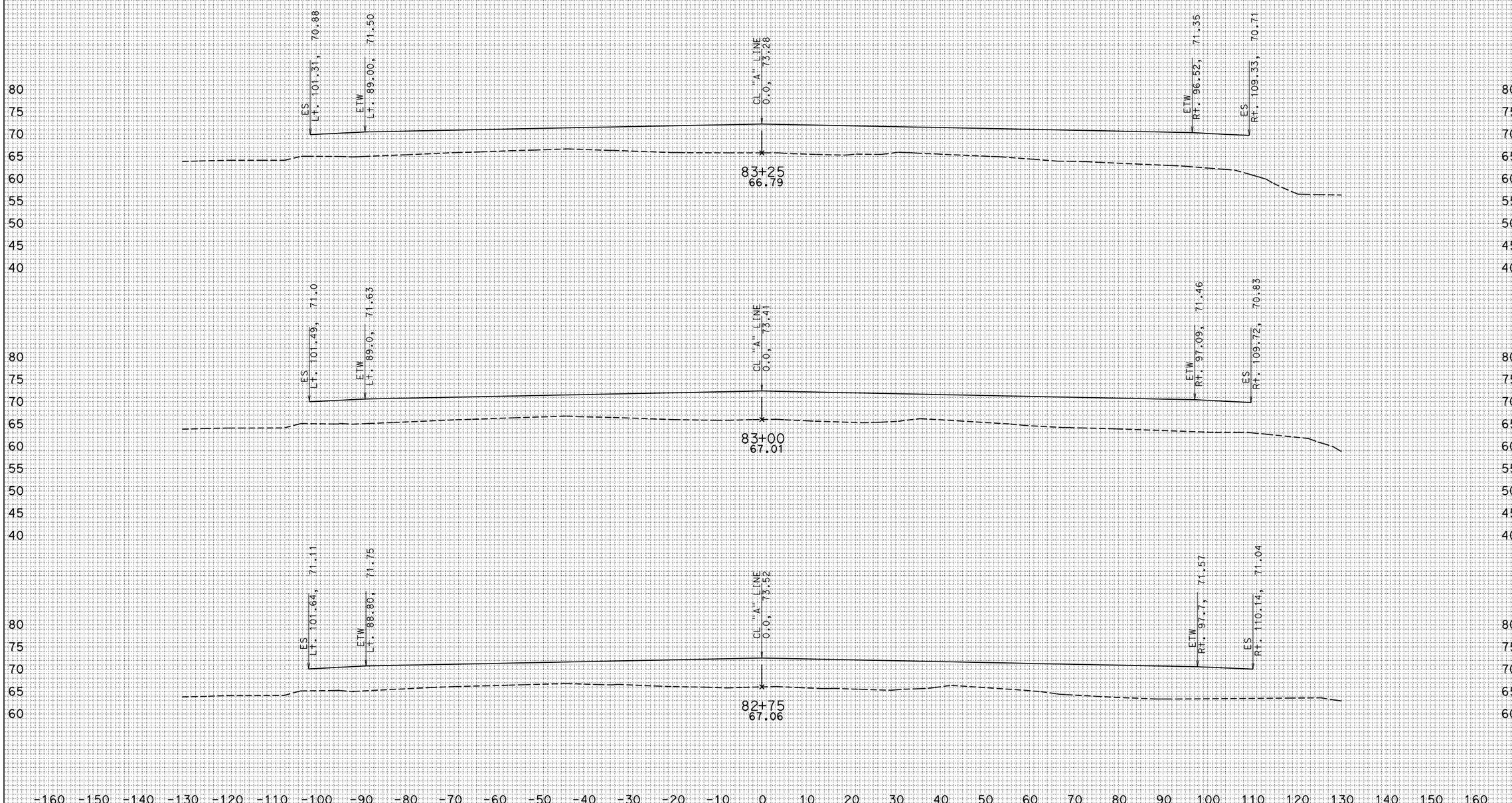

CREATED BY: KEDAR SAWANT

DATE: 6/20/2011

ALL DIMENSIONS ARE FEET

PROJECT ID: 07000018311

CONTRACT: 215911

DIST/CO/RTE/PM: 07/LA/5/1.2-2.1

SCALE: 1" = 10' Horiz. 1" = 10' Vert.

ROUTE 5
CROSS SECTIONS

SHEET 16 OF 34

KC Project: 0707 File: S:\desig*9a1\UFS\470\472 02 survey file checklist\Xsections\Mainline\MAINLINE_XS_SURVEY_06_17_2011.EAR

ROUTE 5 "A" LINE

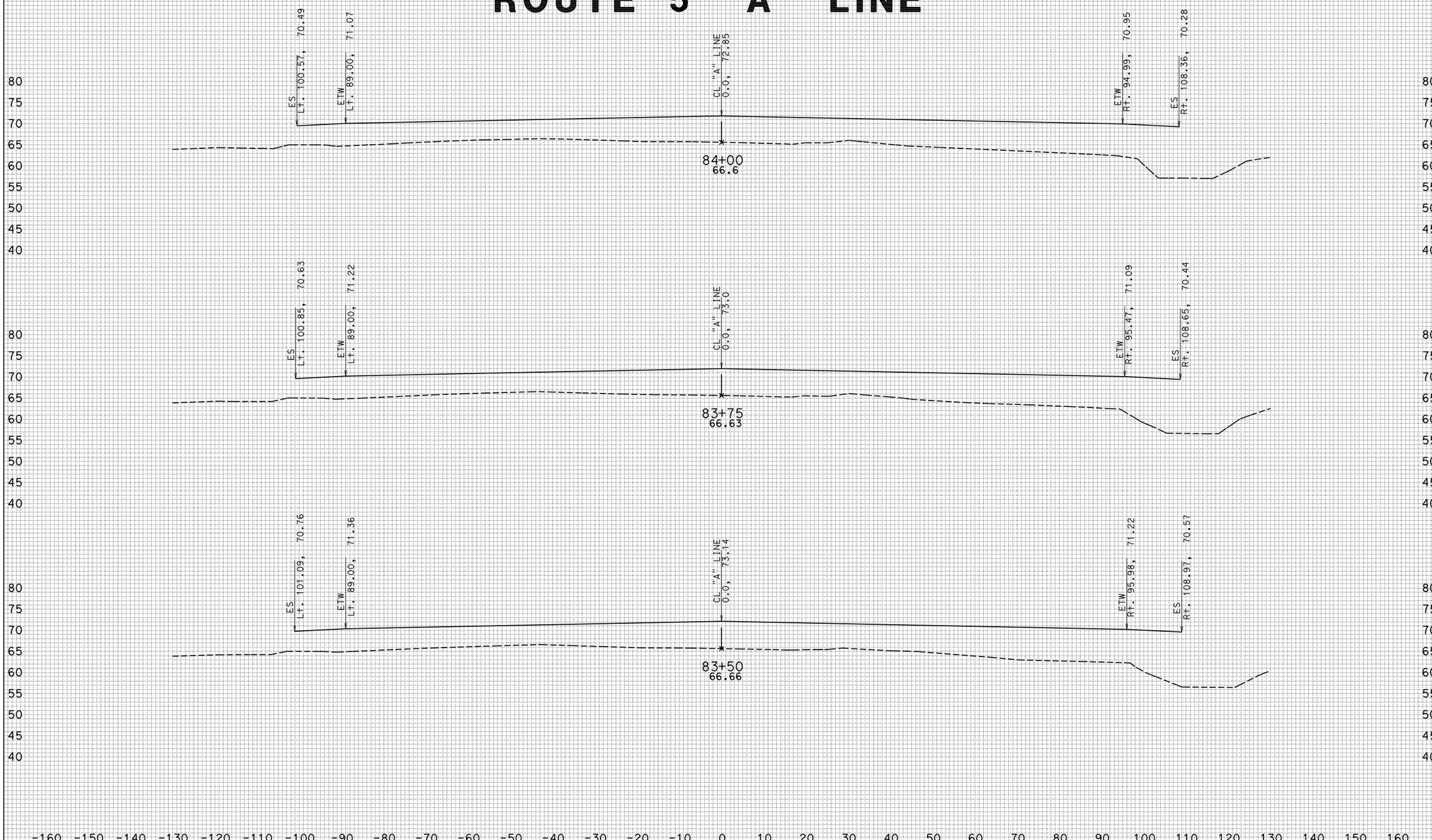

CREATED BY: KEDAR SAWANT

DATE: 6/20/2011

ALL DIMENSIONS ARE FEET

KC Project: 0707 File: S:\desig*9a1\UFS\470\472 02 survey file checklist\Xsections\Mainline\MAINLINE_XS_SURVEY_06_17_2011.EAR

PROJECT ID: 07000018311

CONTRACT: 215911

DIST/CO/RTE/PM: 07/LA/5/1.2-2.1

SCALE: 1" = 10' Horiz.
1" = 10' Vert.

ROUTE 5
CROSS SECTIONS

ROUTE 5 "A" LINE

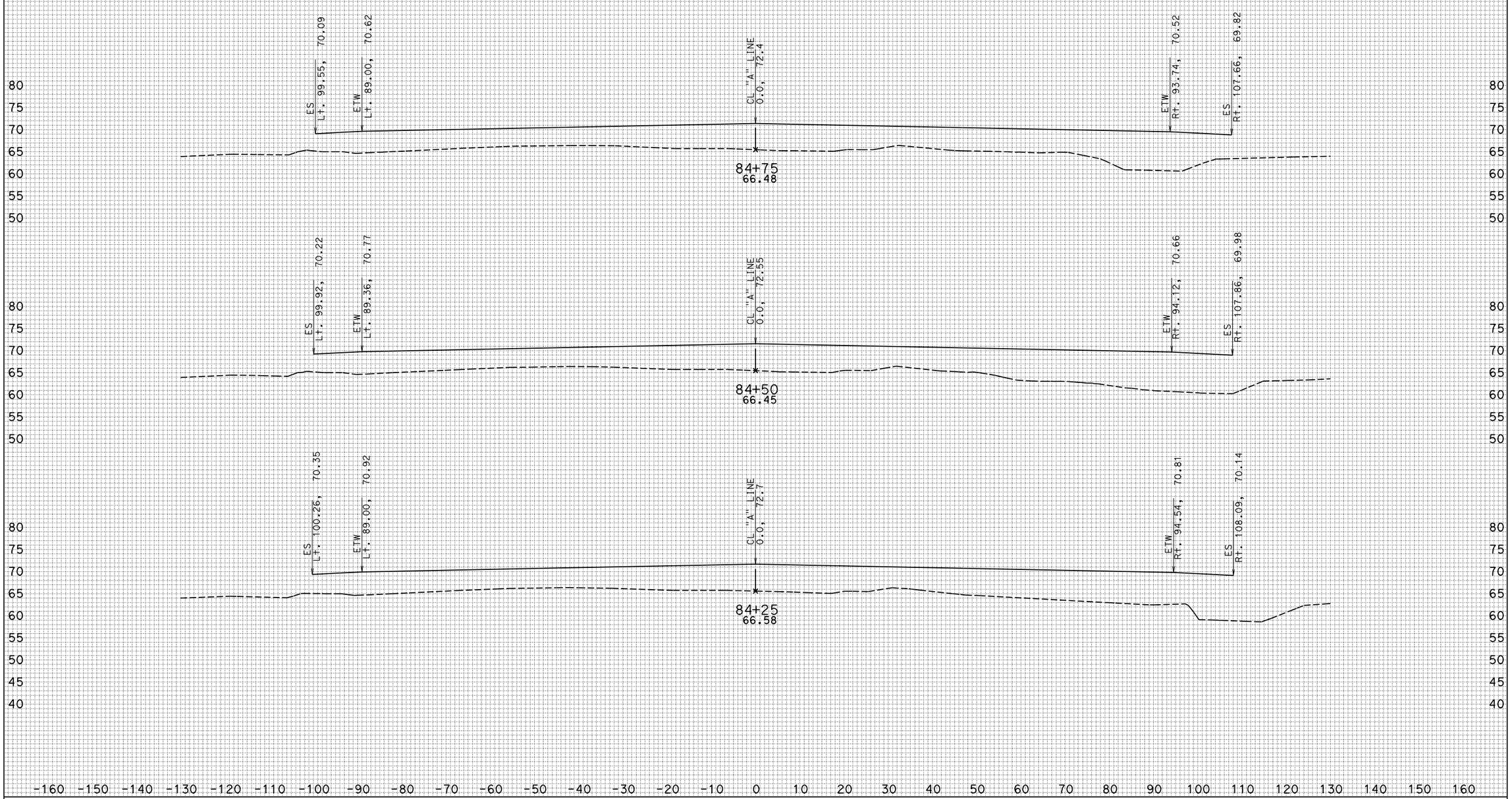

CREATED BY: KEDAR SAWANT

DATE: 6/20/2011

ALL DIMENSIONS ARE FEET

PROJECT ID: 07000018311

CONTRACT: 215911

DIST/CO/RTE/PM: 07/LA/5/1.2-2.1

SCALE: 1" = 10' Horiz. 1" = 10' Vert.

ROUTE 5
CROSS SECTIONS

KC Project: 0707 File: S:\desig*9a1\UFS\470\472 02 survey file checklist\Xsections\Mainline\MAINLINE_XS_SURVEY_06_17_2011.EAR

ROUTE 5 "A" LINE

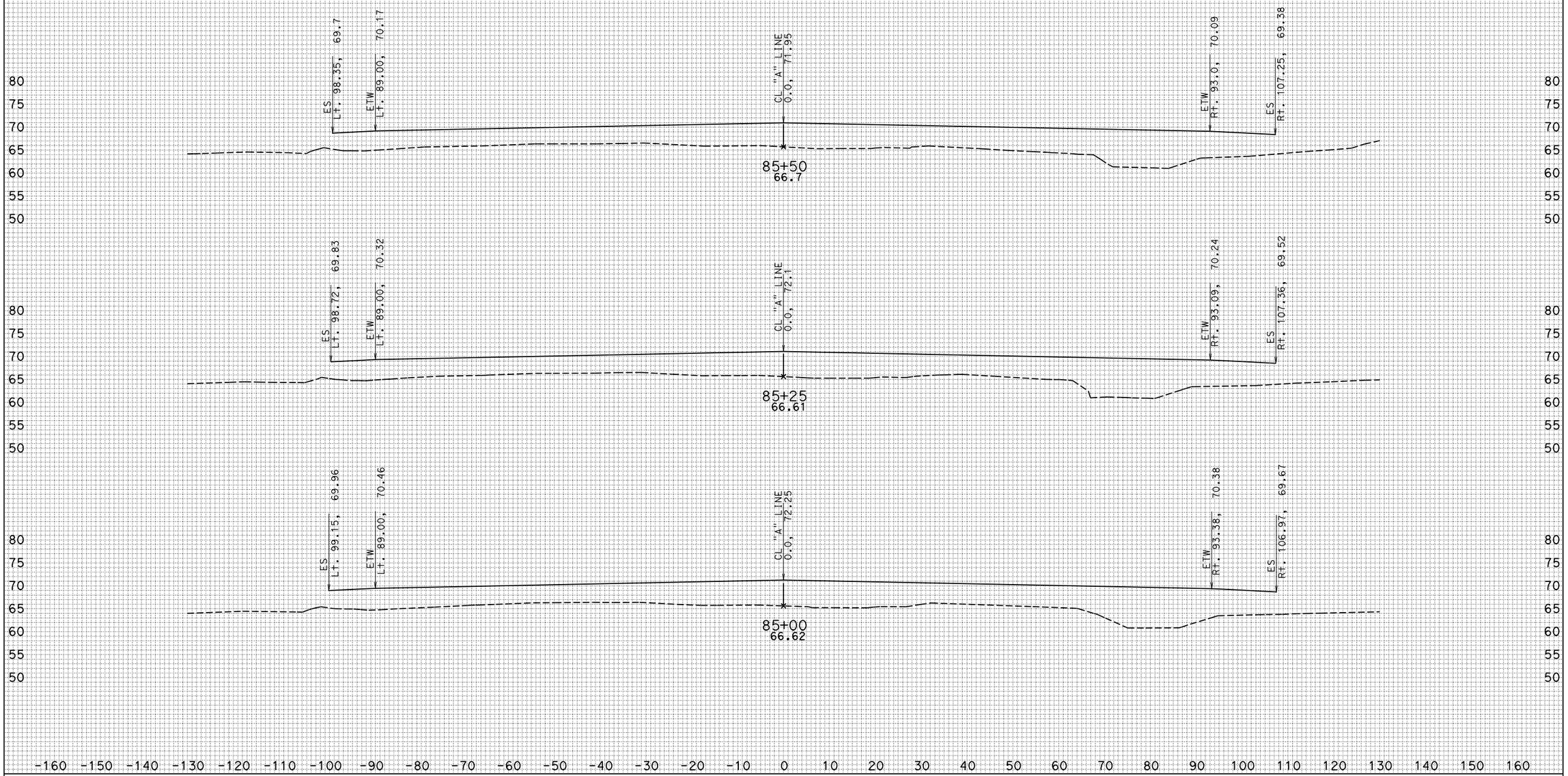

CREATED BY: KEDAR SAWANT

DATE: 6/20/2011

ALL DIMENSIONS ARE FEET

PROJECT ID: 07000018311

CONTRACT: 215911

DIST/CO/RTE/PM: 07/LA/5/1.2-2.1

SCALE: 1" = 10' Horiz.
1" = 10' Vert.

ROUTE 5
CROSS SECTIONS

KC Project: 0707 File: S:\design\9a1\UFS\470\472 02 survey file checklist\Xsections\Mainline\MAINLINE_XS_SURVEY_06_17_2011.EAR

ROUTE 5 "A" LINE

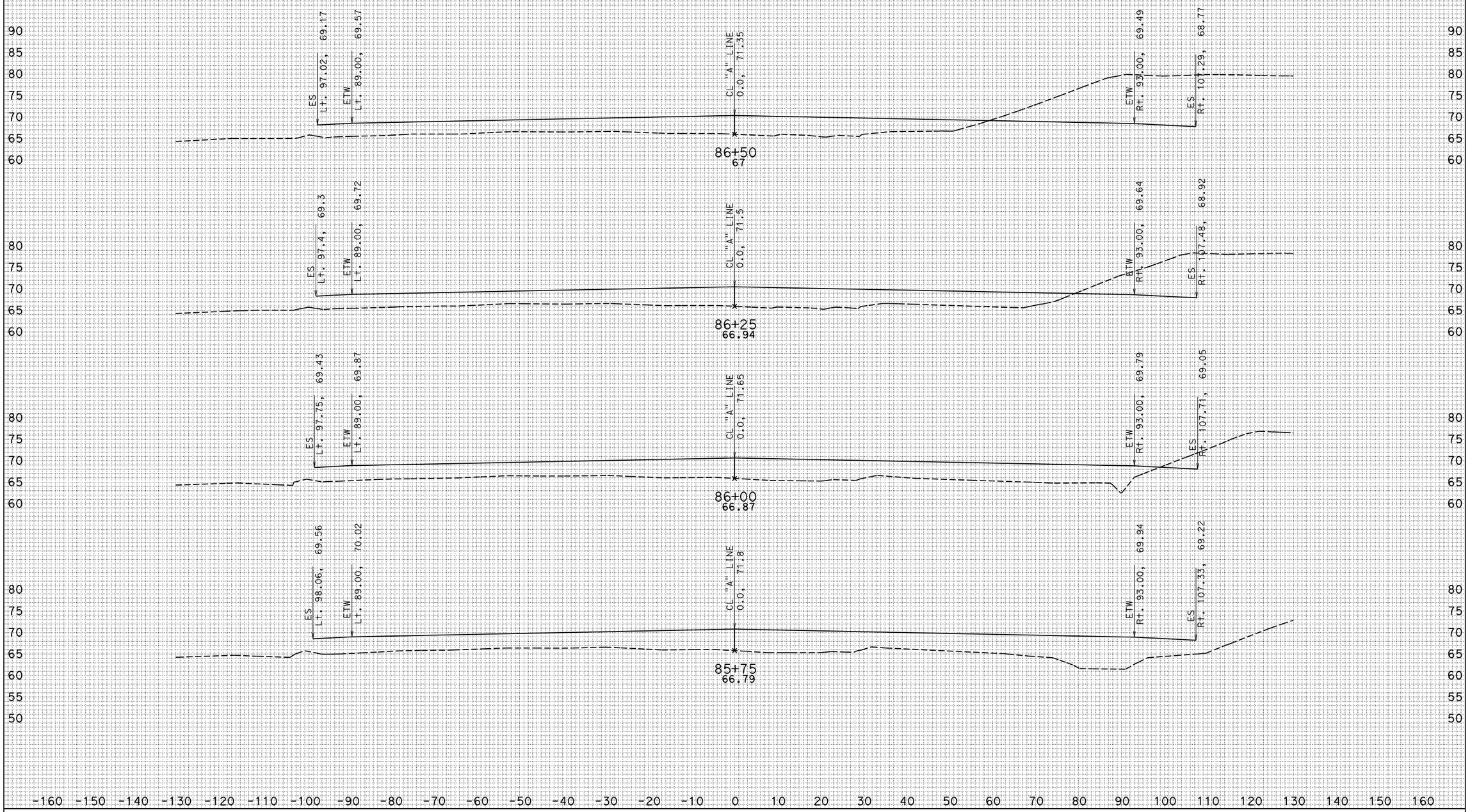

CREATED BY: KEDAR SAWANT

DATE: 6/20/2011

ALL DIMENSIONS ARE FEET

PROJECT ID: 07000018311

CONTRACT: 215911

DIST/CO/RTE/PM: 07/LA/5/1.2-2.1

SCALE: 1" = 10' Horiz. 1" = 10' Vert.

ROUTE 5
CROSS SECTIONS

SHEET 20 OF 34

KC Project: 0707 File: S:\desig*9a1\UFS\470\472 02 survey file checklist\Xsections\Mainline\MAINLINE_XS_SURVEY_06_17_2011.EAR

ROUTE 5 "A" LINE

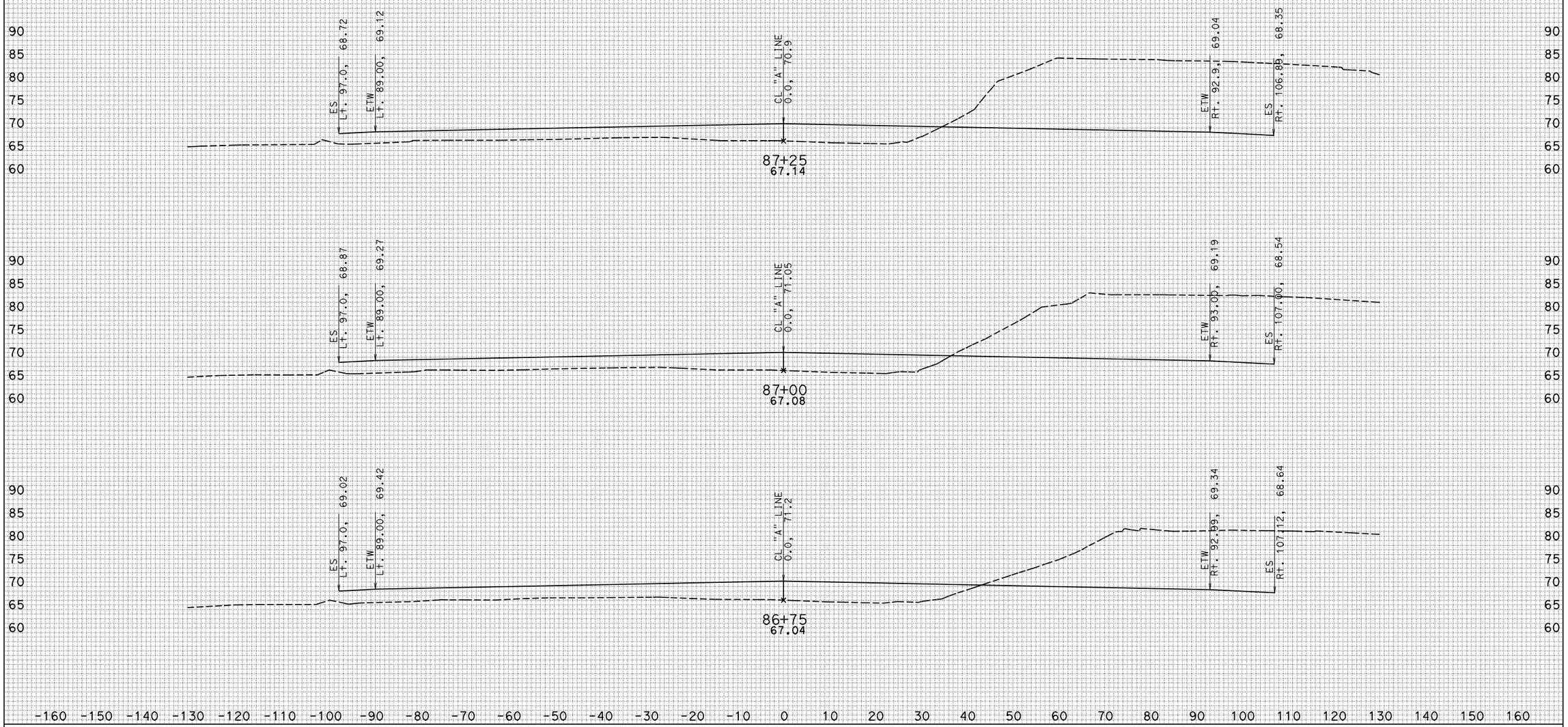

CREATED BY: KEDAR SAWANT

DATE: 6/20/2011

ALL DIMENSIONS ARE FEET

PROJECT ID: 07000018311

CONTRACT: 215911

DIST/CO/RTE/PM: 07/LA/5/1.2-2.1

SCALE: 1" = 10' Horiz.
1" = 10' Vert.

ROUTE 5
CROSS SECTIONS

KC Project: 0707 File: S:\desig*9a1\UFS\470\472 02 survey file checklist\Xsections\Mainline\MAINLINE_XS_SURVEY_06_17_2011.EAR

ROUTE 5 "A" LINE

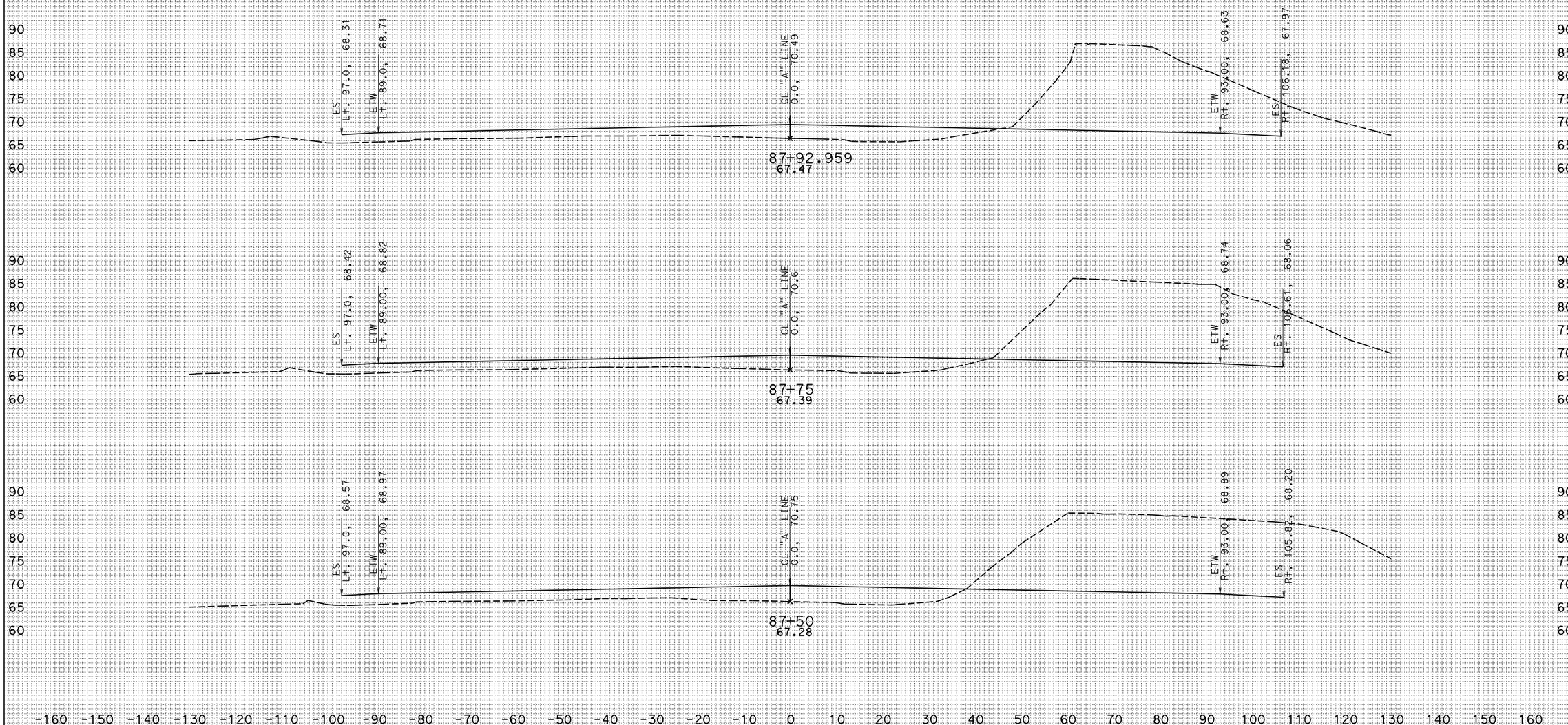

CREATED BY: KEDAR SAWANT

DATE: 6/20/2011

ALL DIMENSIONS ARE FEET

PROJECT ID: 07000018311

CONTRACT: 215911

DIST/CO/RTE/PM: 07/LA/5/1.2-2.1

SCALE: 1" = 10' Horiz.
1" = 10' Vert.

ROUTE 5
CROSS SECTIONS

KC Project: 0707 File: S:\desig*9a1\UFS\470\472 02 survey file checklist\Xsections\Mainline\MAINLINE_XS_SURVEY_06_17_2011.EAR

ROUTE 5 "A" LINE

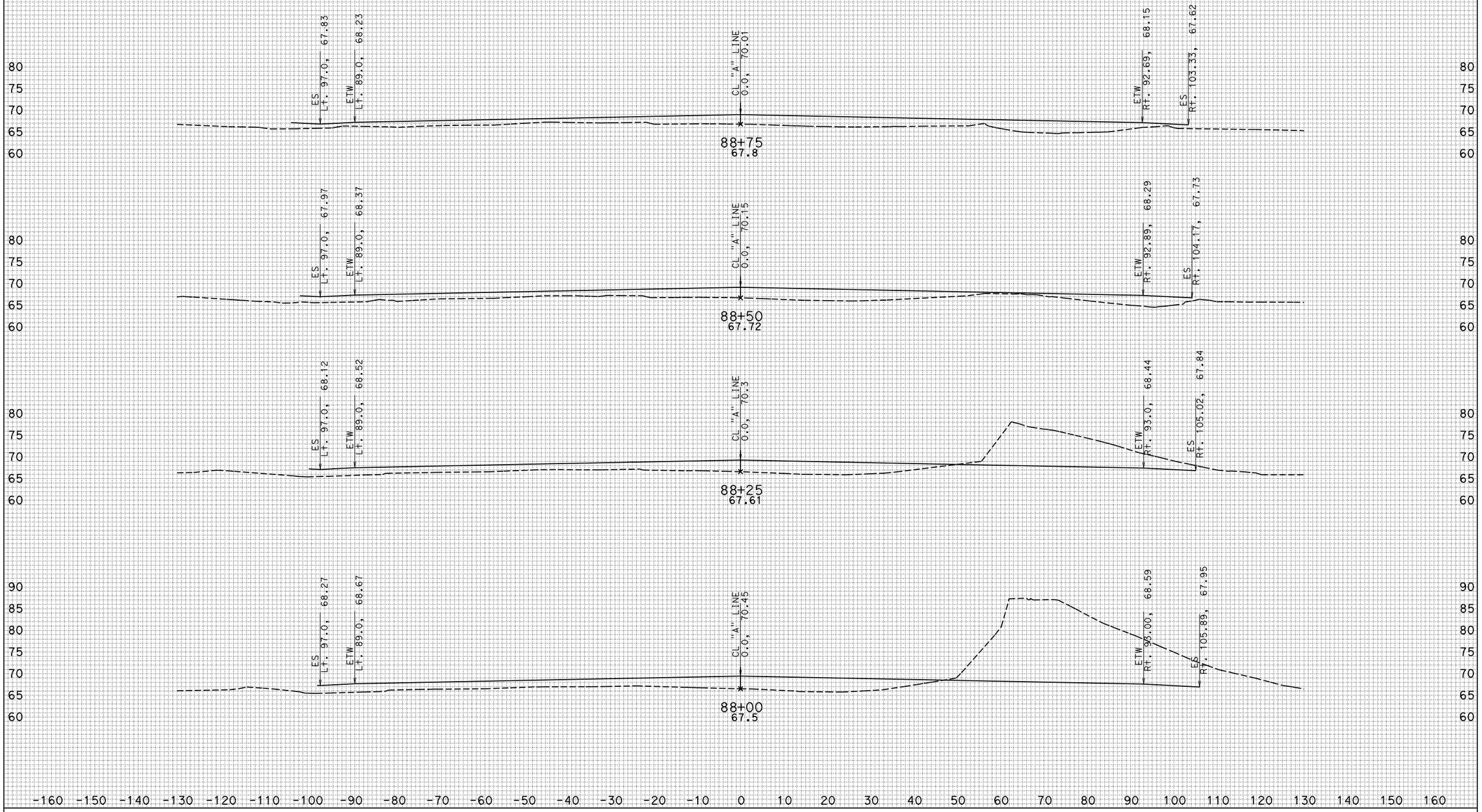

CREATED BY: KEDAR SAWANT

DATE: 6/20/2011

ALL DIMENSIONS ARE FEET

PROJECT ID: 07000018311

CONTRACT: 215911

DIST/CO/RTE/PM: 07/LA/5/1.2-2.1

SCALE: 1" = 10' Horiz. 1" = 10' Vert.

ROUTE 5
CROSS SECTIONS

KC Project: 0707 File: S:\desig*9a1\UFS\470\472 02 survey file checklist\Xsections\Mainline\MAINLINE_XS_SURVEY_06_17_2011.EAR

ROUTE 5 "A" LINE

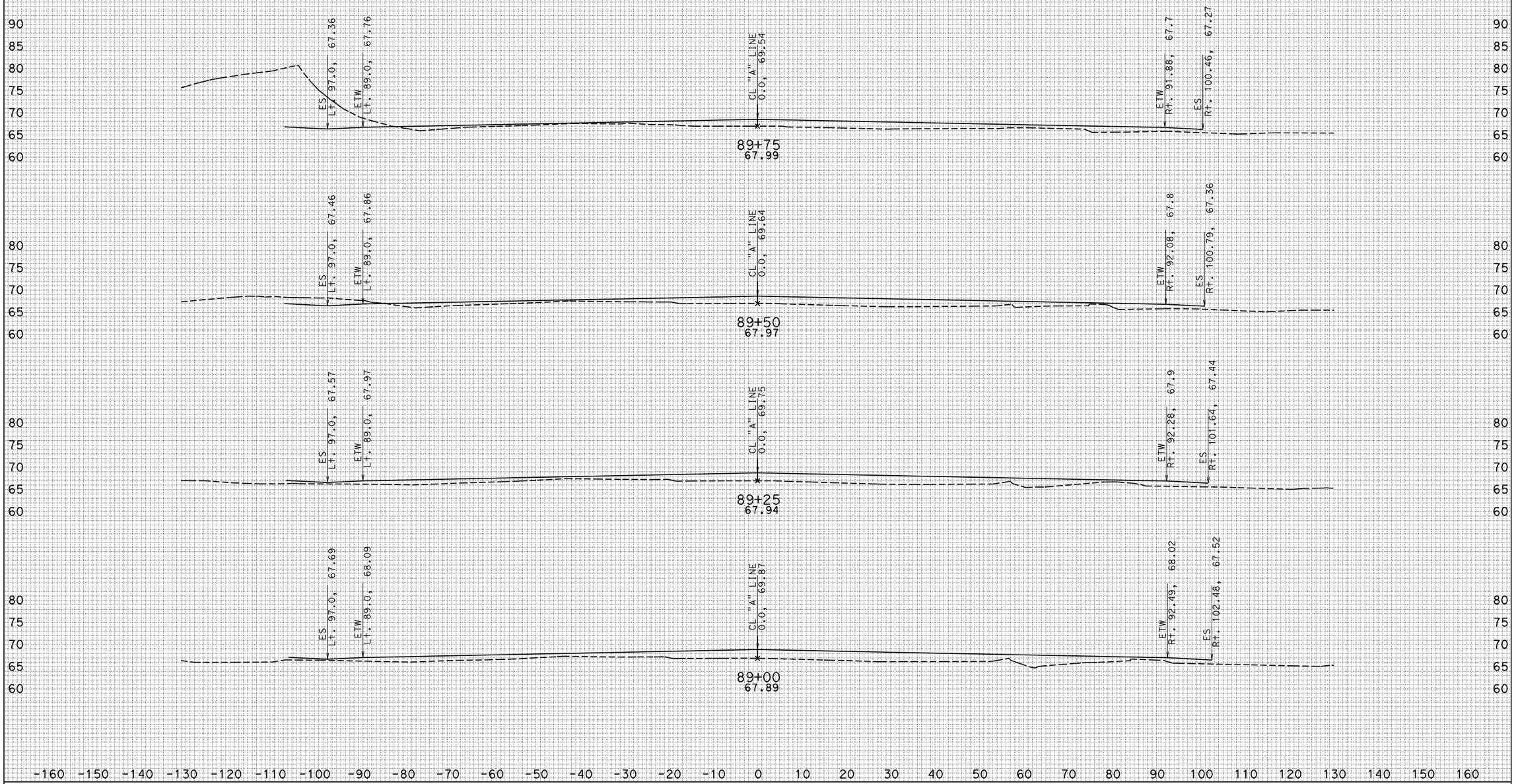

CREATED BY: KEDAR SAWANT

DATE: 6/20/2011

ALL DIMENSIONS ARE FEET

KC Project: 0707 File: S:\desig*9a1\UFS\470\472 02 survey file checklist\Xsections\Mainline\MAINLINE_XS_SURVEY_06_17_2011.EAR

PROJECT ID: 07000018311

CONTRACT: 215911

DIST/CO/RTE/PM: 07/LA/5/1.2-2.1

SCALE: 1" = 10' Horiz. 1" = 10' Vert.

ROUTE 5
CROSS SECTIONS

SHEET 24 OF 34

ROUTE 5 "A" LINE

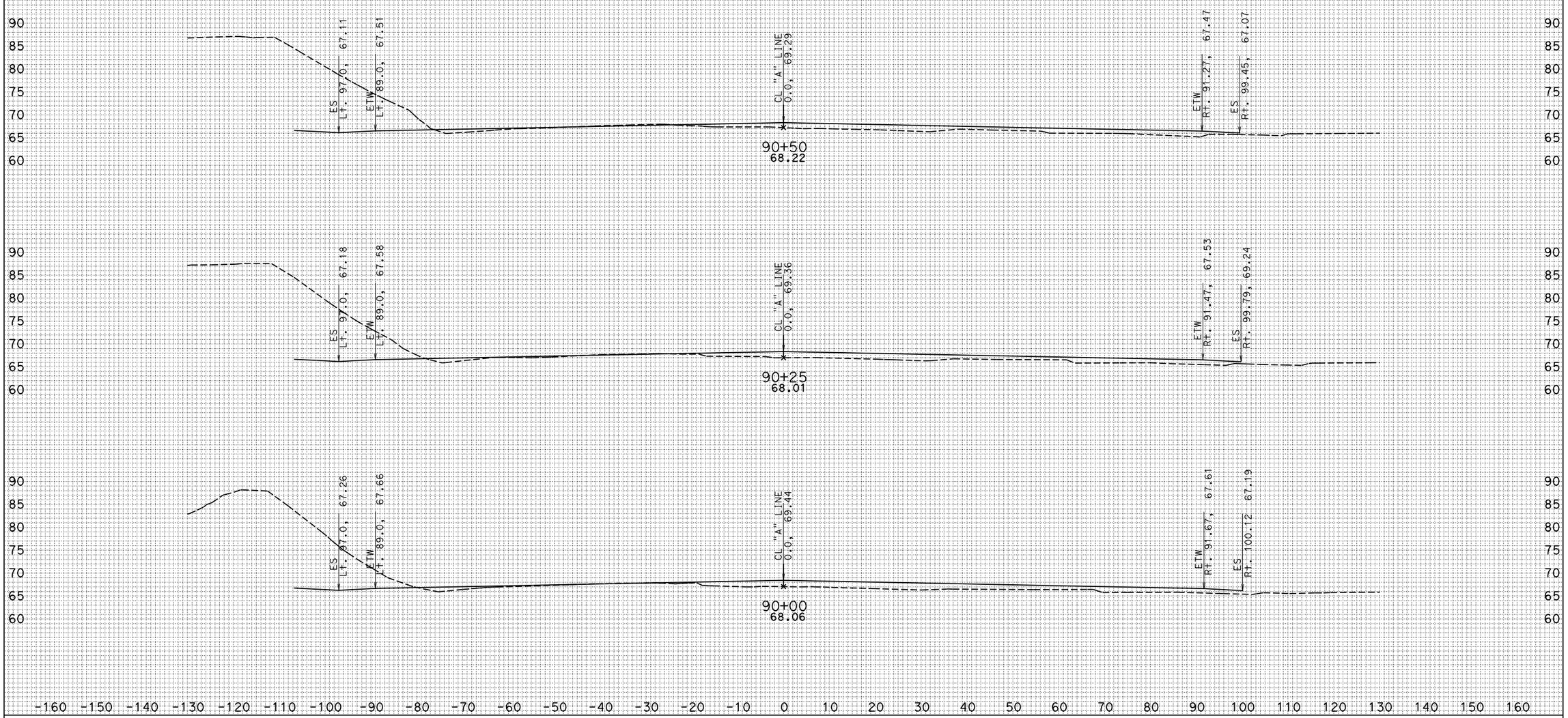

CREATED BY: KEDAR SAWANT

DATE: 6/20/2011

ALL DIMENSIONS ARE FEET

PROJECT ID: 07000018311

CONTRACT: 215911

DIST/CO/RTE/PM: 07/LA/5/1.2-2.1

SCALE: 1" = 10' Horiz. 1" = 10' Vert.

ROUTE 5
CROSS SECTIONS

SHEET 25 OF 34

KC Project: 0707 File: S:\desig*9a1\UFS\470\472 02 survey file checklist\Xsections\Mainline\MAINLINE_XS_SURVEY_06_17_2011.EAR

ROUTE 5 "A" LINE

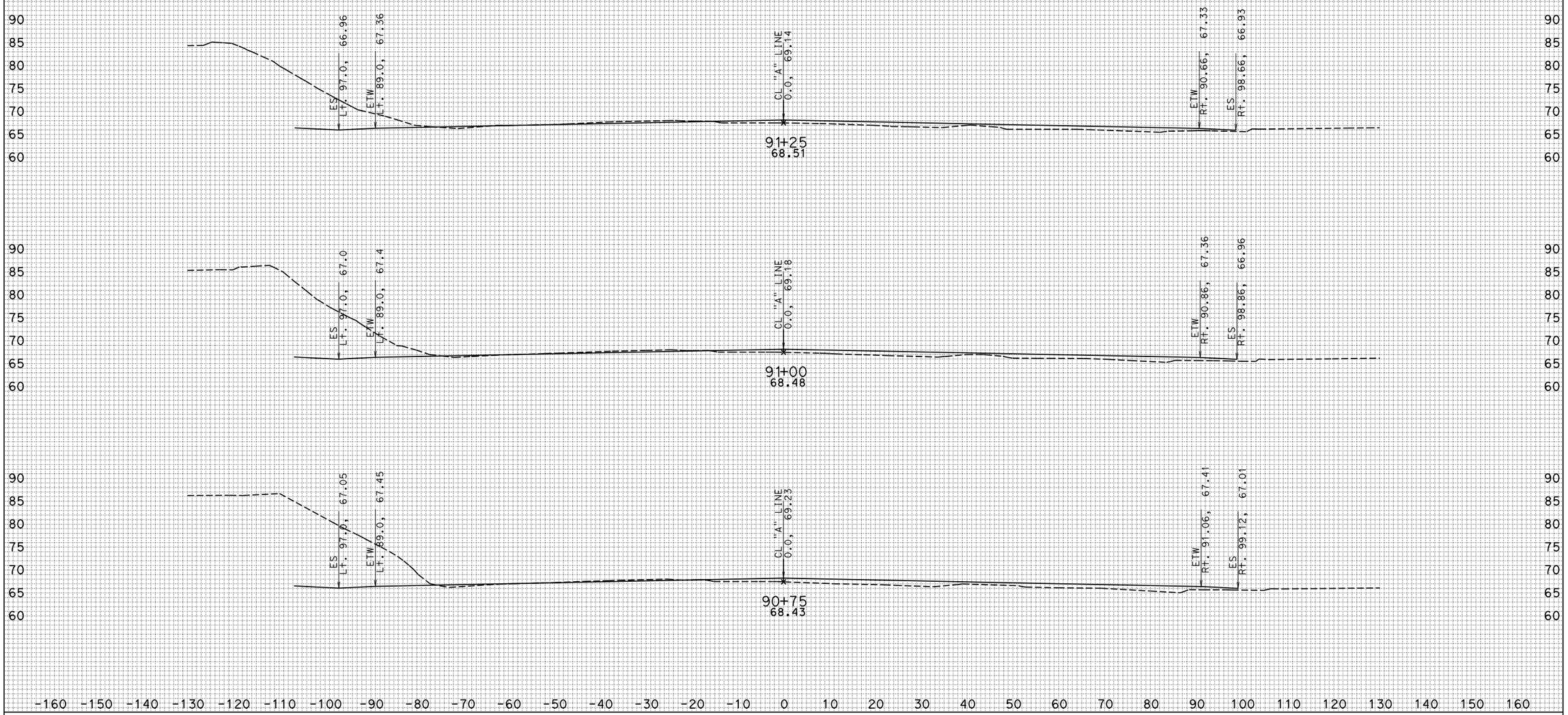

CREATED BY: KEDAR SAWANT

DATE: 6/20/2011

ALL DIMENSIONS ARE FEET

PROJECT ID: 07000018311

CONTRACT: 215911

DIST/CO/RTE/PM: 07/LA/5/1.2-2.1

SCALE: 1" = 10' Horiz. 1" = 10' Vert.

ROUTE 5
CROSS SECTIONS

KC Project: 0707 File: S:\desig*9a1\UFS\470\472 02 survey file checklist\Xsections\Mainline\MAINLINE_XS_SURVEY_06_17_2011.EAR

ROUTE 5 "A" LINE

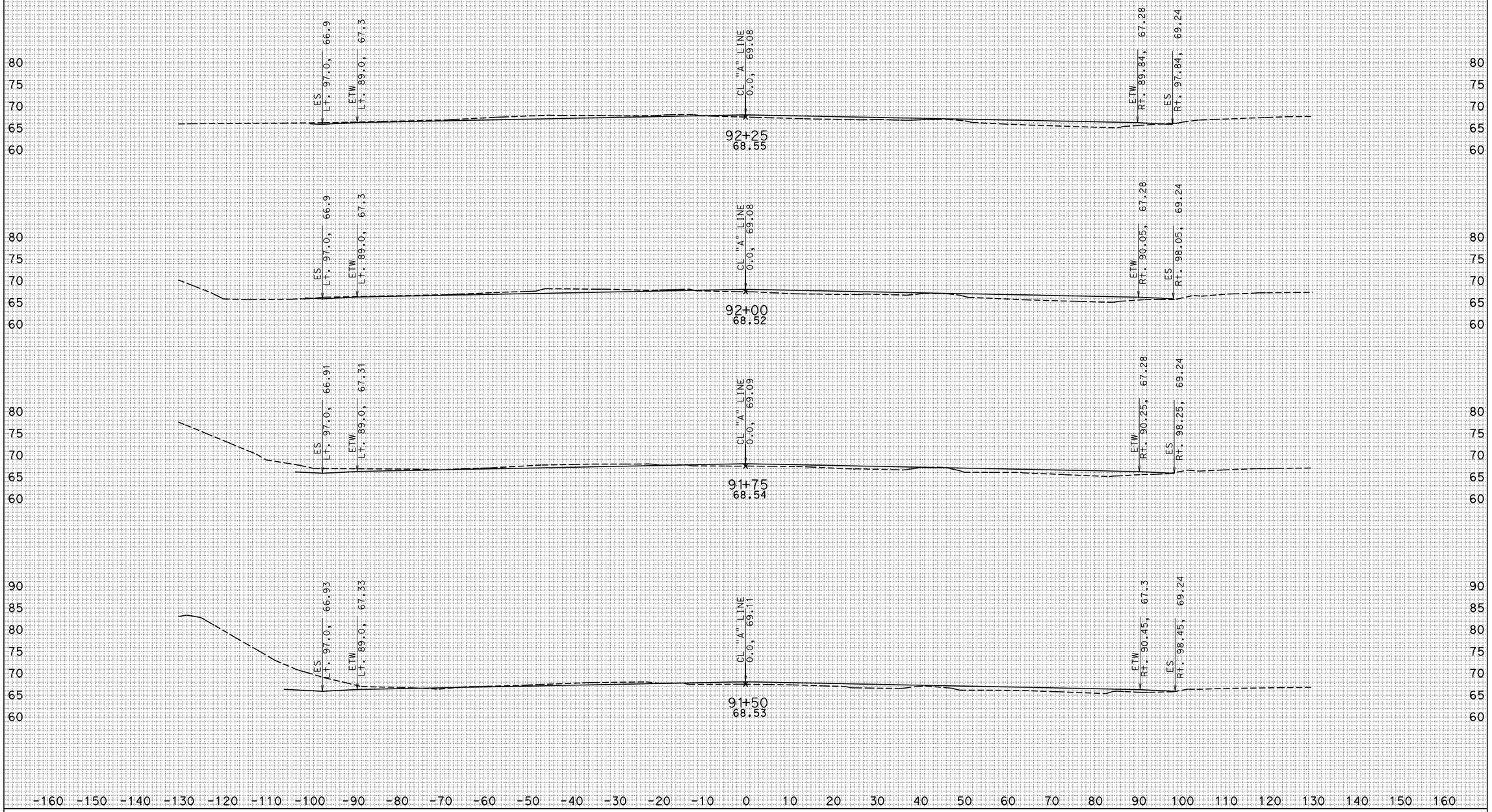

CREATED BY: KEDAR SAWANT

DATE: 6/20/2011

ALL DIMENSIONS ARE FEET

PROJECT ID: 07000018311

CONTRACT: 215911

DIST/CO/RTE/PM: 07/LA/5/1.2-2.1

SCALE: 1" = 10' Horiz. 1" = 10' Vert.

ROUTE 5
CROSS SECTIONS

SHEET 27 OF 34

KC Project: 0707 File: S:\desig*9a1\UFS\470\472 02 survey file checklist\Xsections\Mainline\MAINLINE_XS_SURVEY_06_17_2011.EAR

ROUTE 5 "A" LINE

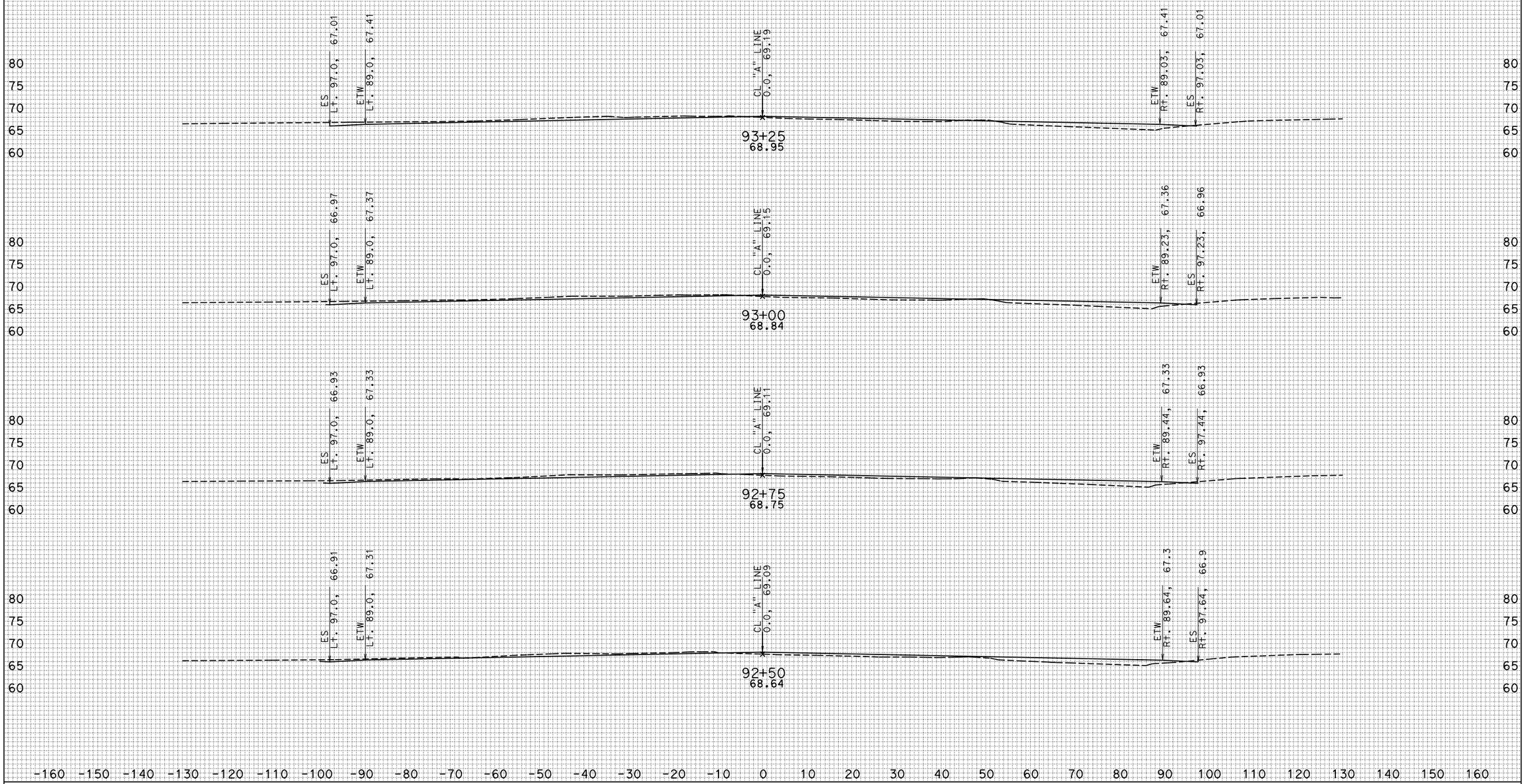

CREATED BY: KEDAR SAWANT

DATE: 6/20/2011

ALL DIMENSIONS ARE FEET

PROJECT ID: 07000018311

CONTRACT: 215911

DIST/CO/RTE/PM: 07/LA/5/1.2-2.1

SCALE: 1" = 10' Horiz. 1" = 10' Vert.

ROUTE 5 CROSS SECTIONS

SHEET 28 OF 34

KC Project: 0707 File: S:\desig*9a1\UFS\470\472 02 survey file checklist\Xsections\Mainline\MAINLINE_XS_SURVEY_06_17_2011.EAR

ROUTE 5 "A" LINE

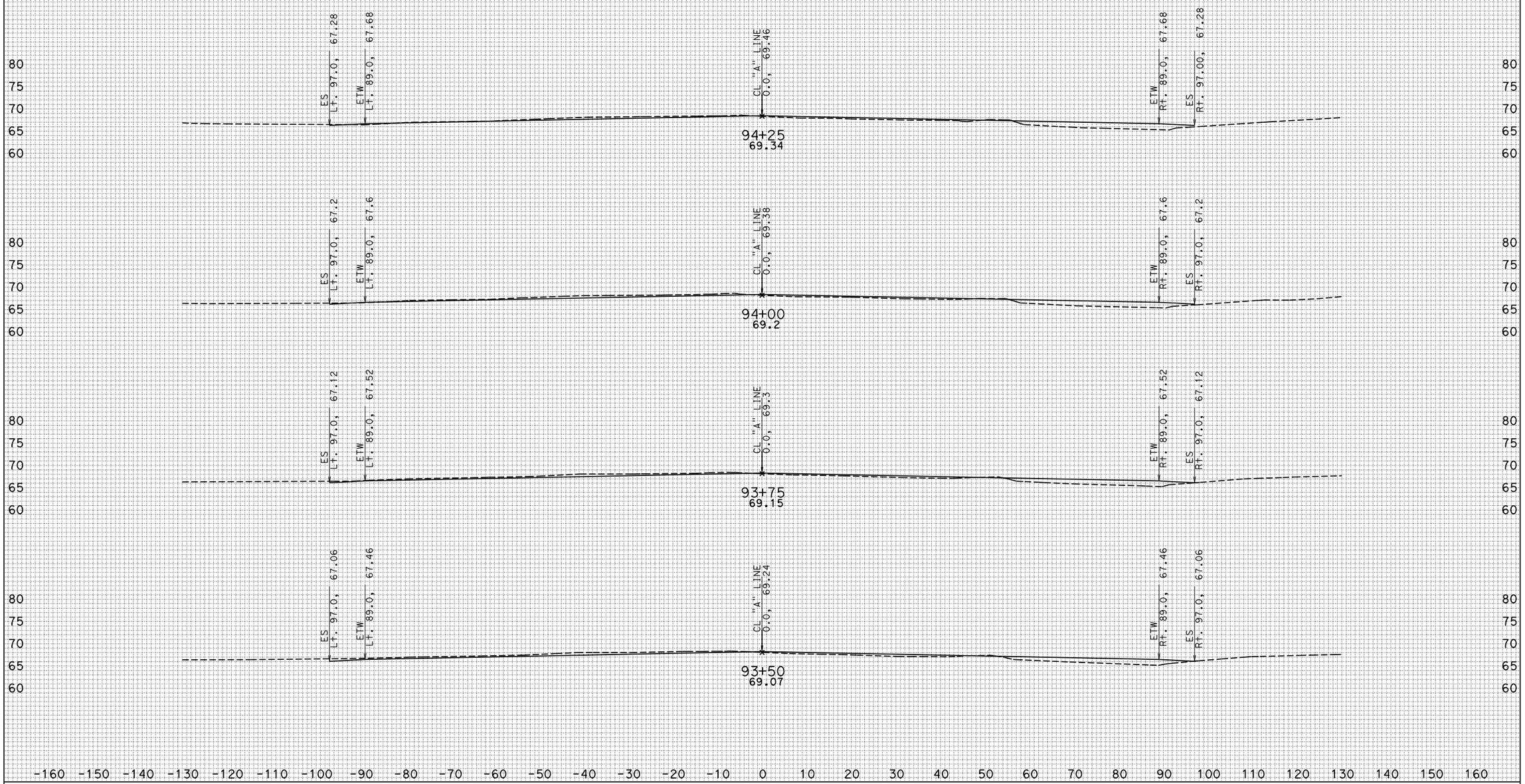

CREATED BY: KEDAR SAWANT

DATE: 6/20/2011

ALL DIMENSIONS ARE FEET

KC Project: 0707 File: S:\desig*9a1\UFS\470\472 02 survey file checklist\Xsections\Mainline\MAINLINE_XS_SURVEY_06_17_2011.EAR

PROJECT ID: 07000018311

CONTRACT: 215911

DIST/CO/RTE/PM: 07/LA/5/1.2-2.1

SCALE: 1" = 10' Horiz. 1" = 10' Vert.

ROUTE 5
CROSS SECTIONS

ROUTE 5 "A" LINE

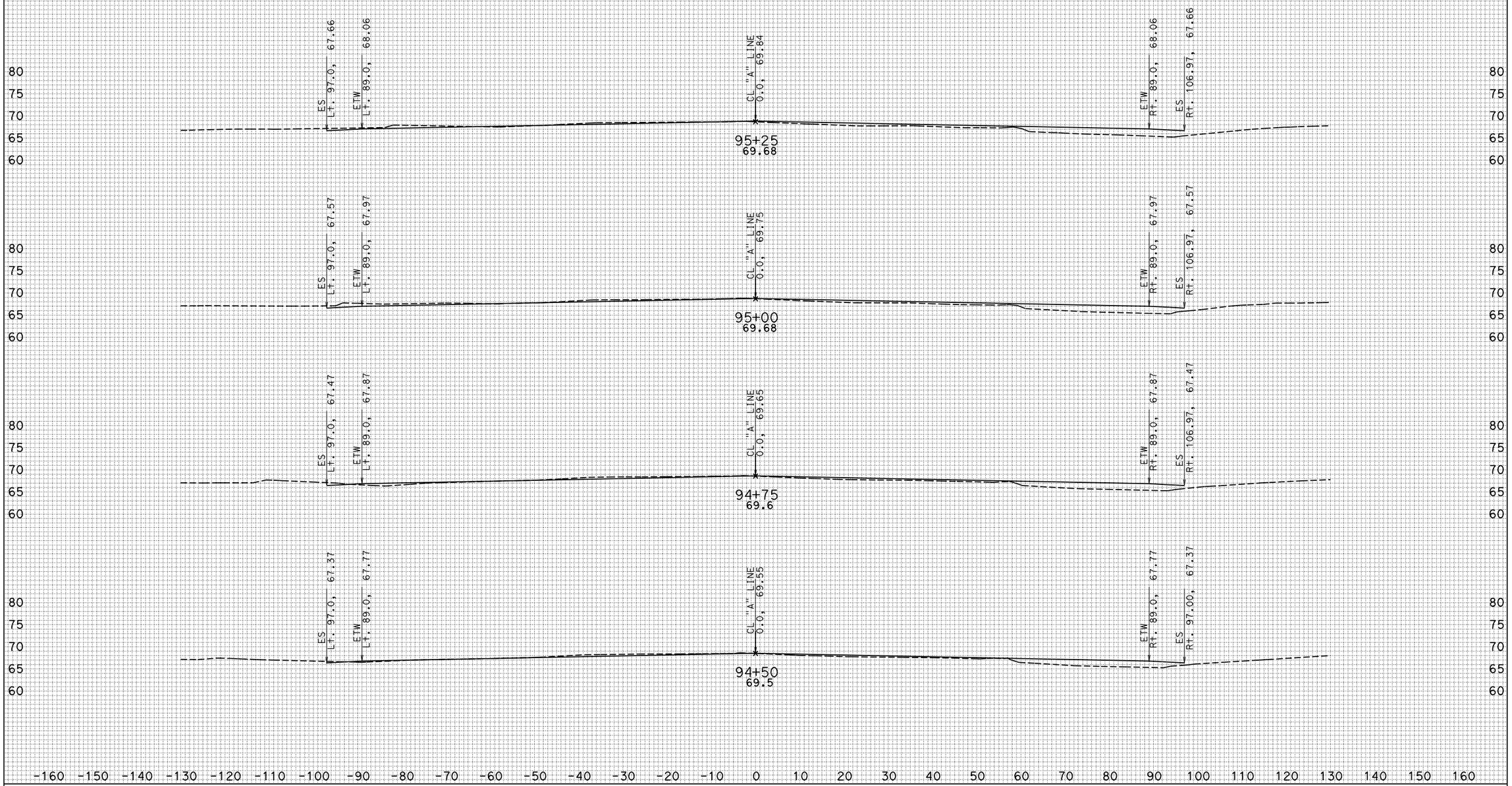

CREATED BY: KEDAR SAWANT

DATE: 6/20/2011

ALL DIMENSIONS ARE FEET

PROJECT ID: 07000018311

CONTRACT: 215911

DIST/CO/RTE/PM: 07/LA/5/1.2-2.1

SCALE: 1" = 10' Horiz. 1" = 10' Vert.

ROUTE 5
CROSS SECTIONS

KC Project: 0707 File: S:\desig*9a1\UFS\470\472 02 survey file checklist\Xsections\Mainline\MAINLINE_XS_SURVEY_06_17_2011.EAR

ROUTE 5 "A" LINE

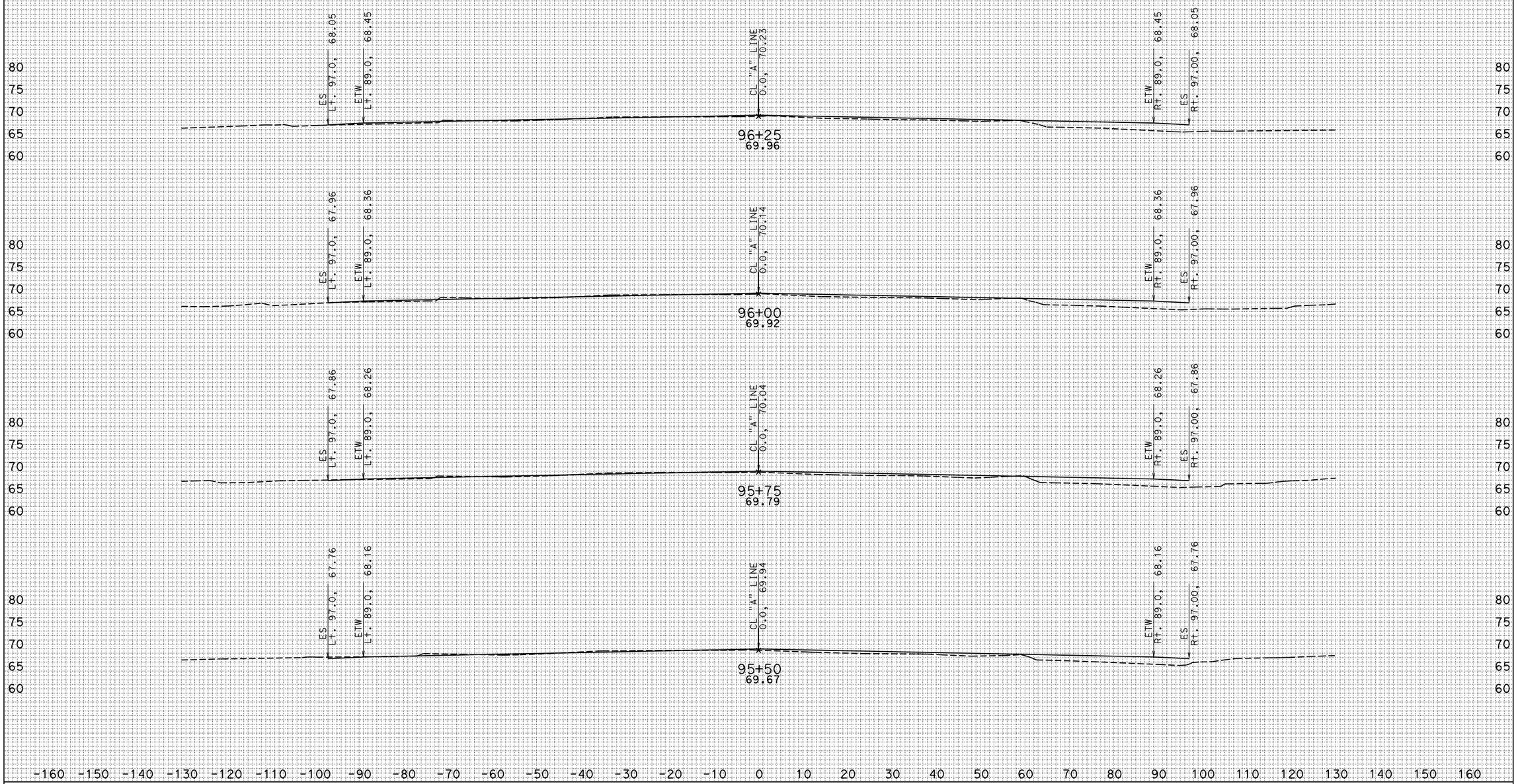

CREATED BY: KEDAR SAWANT

DATE: 6/20/2011

ALL DIMENSIONS ARE FEET

PROJECT ID: 07000018311

CONTRACT: 215911

DIST/CO/RTE/PM: 07/LA/5/1.2-2.1

SCALE: 1" = 10' Horiz. 1" = 10' Vert.

ROUTE 5
CROSS SECTIONS

SHEET 31 OF 34

KC Project: 0707 File: S:\desig*9a1\UFS\470\472 02 survey file checklist\Xsections\Mainline\MAINLINE_XS_SURVEY_06_17_2011.EAR

ROUTE 5 "A" LINE

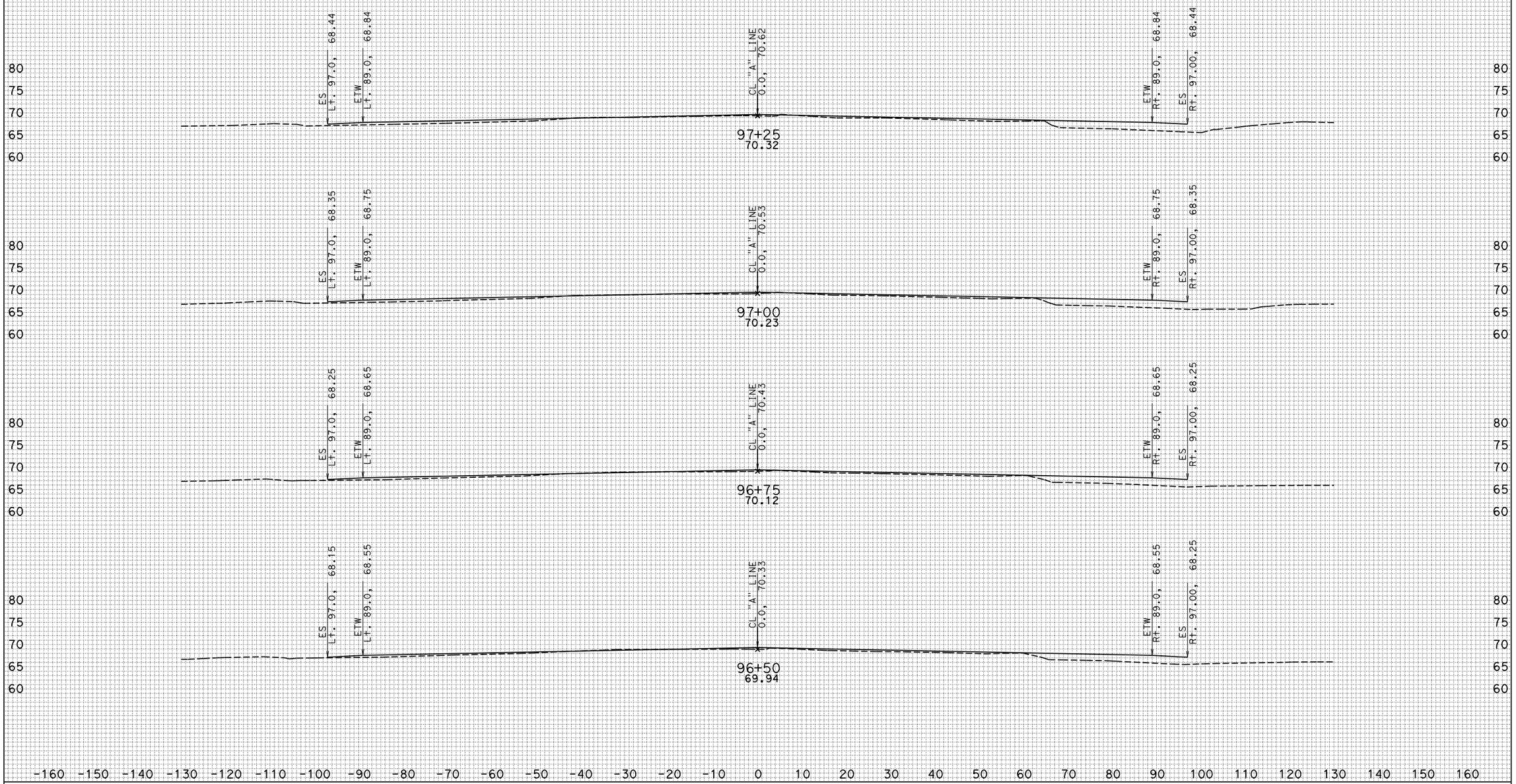

CREATED BY: KEDAR SAWANT

DATE: 6/20/2011

ALL DIMENSIONS ARE FEET

PROJECT ID: 07000018311

CONTRACT: 215911

DIST/CO/RTE/PM: 07/LA/5/1.2-2.1

SCALE: 1" = 10' Horiz. 1" = 10' Vert.

ROUTE 5
CROSS SECTIONS

SHEET 32 OF 34

KC Project: 0707 File: S:\desig*9a1\UFS\470\472 02 survey file checklist\Xsections\Mainline\MAINLINE_XS_SURVEY_06_17_2011.EAR

ROUTE 5 "A" LINE



CREATED BY: KEDAR SAWANT

DATE: 6/20/2011

ALL DIMENSIONS ARE FEET

KC Project: 0707 File: S:\desig*9a1\UFS\470\472 02 survey file checklist\Xsections\Mainline\MAINLINE_XS_SURVEY_06_17_2011.EAR

PROJECT ID: 07000018311

CONTRACT: 215911

DIST/CO/RTE/PM: 07/LA/5/1.2-2.1

SCALE: 1" = 10' Horiz. 1" = 10' Vert.

ROUTE 5
CROSS SECTIONS

ROUTE 5 "A" LINE

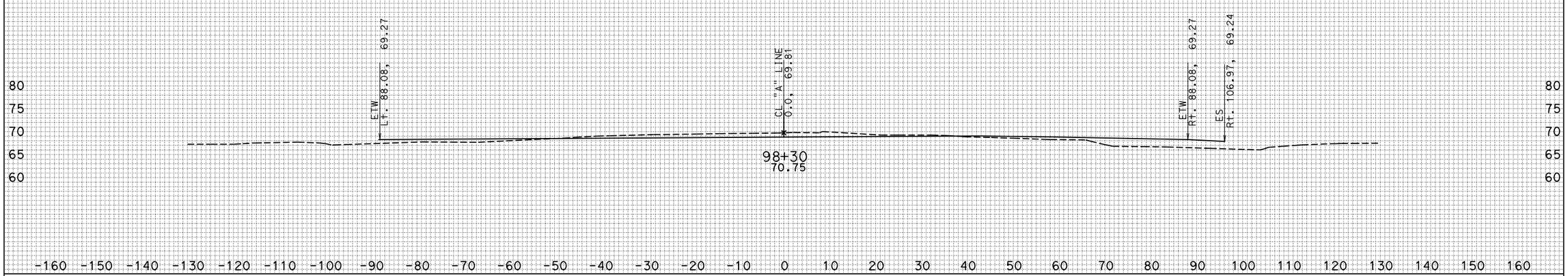

CREATED BY: KEDAR SAWANT

DATE: 6/20/2011

ALL DIMENSIONS ARE FEET

PROJECT ID: 07000018311

CONTRACT: 215911

DIST/CO/RTE/PM: 07/LA/5/1.2-2.1

SCALE: 1" = 10' Horiz. 1" = 10' Vert.

ROUTE 5
CROSS SECTIONS

KC Project: 0707 File: S:\desig*9a1\UFS\470\472 02 survey file checklist\Xsections\Mainline\MAINLINE_XS_SURVEY_06_17_2011.EAR

ALONDRA Blvd "B" LINE

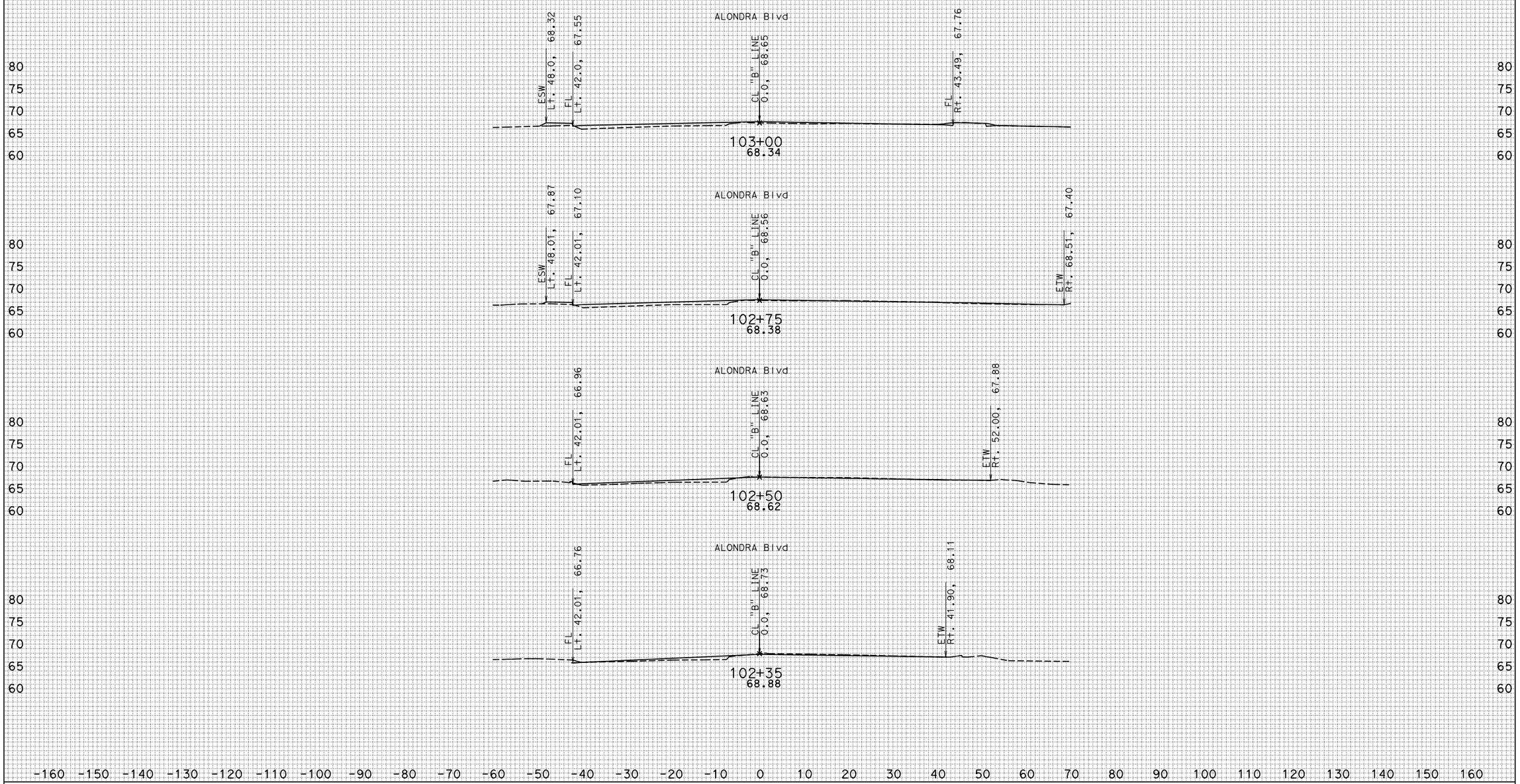

CREATED BY: KEDAR SAWANT

DATE: 6/1/2011

ALL DIMENSIONS ARE FEET

PROJECT ID: 07000018311

CONTRACT: 215911

DIST/CO/RTE/PM: 07/LA/5/1.2-2.1

SCALE: 1" = 10' Horiz. 1" = 10' Vert.

ALONDRA Blvd CROSS SECTIONS

SHEET 1 OF 30

KC Project: 0707 File: S:\desig*9a1\UFS\470\471 01 survey file checklist\Xsections\Alondra\ALON_10235_12350_SURVEY_XS.EAR

ALONDRA Blvd "B" LINE

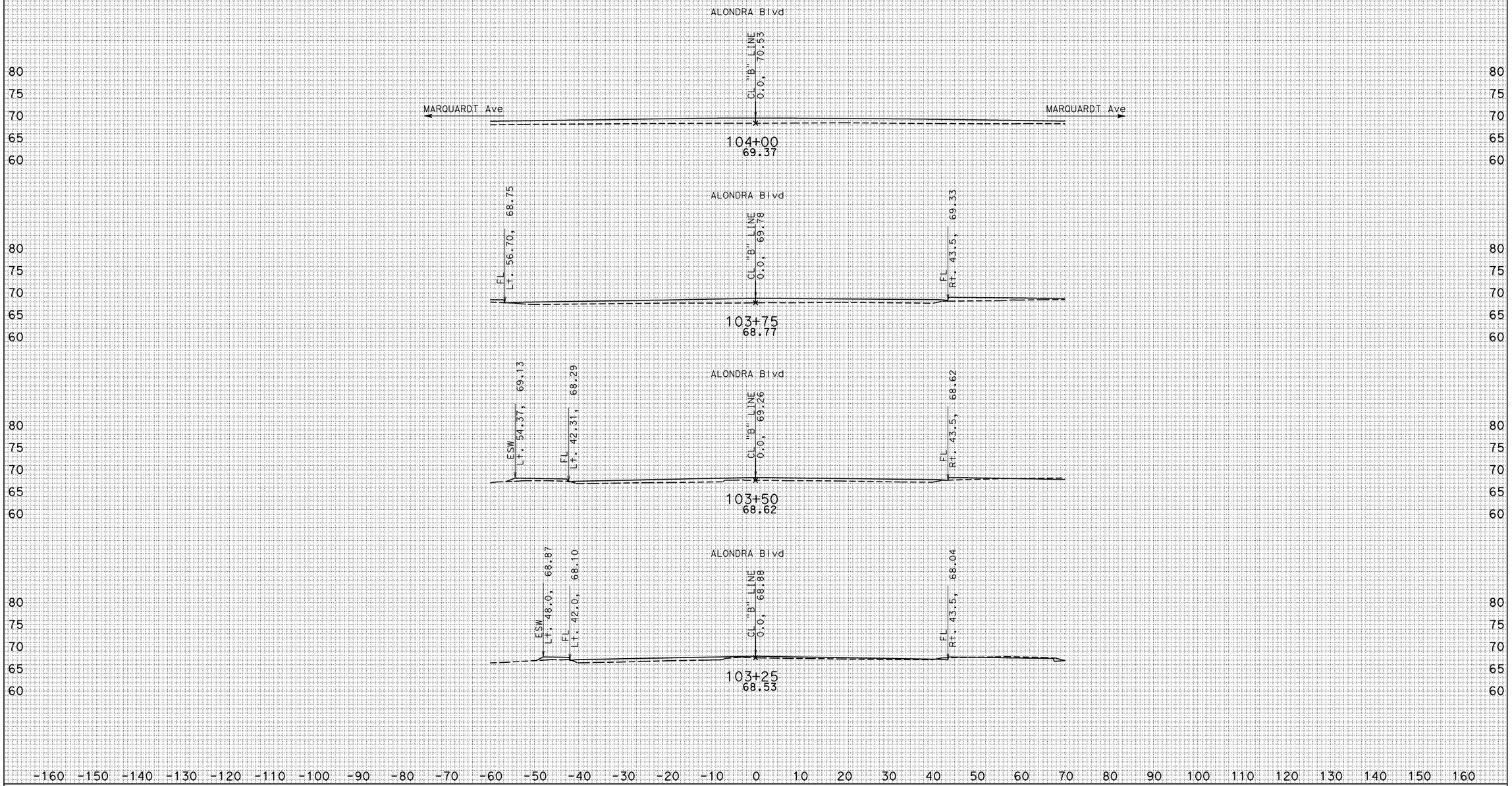

CREATED BY: KEDAR SAWANT

DATE: 6/1/2011

ALL DIMENSIONS ARE FEET

PROJECT ID: 07000018311

CONTRACT: 215911

DIST/CO/RTE/PM: 07/LA/5/1.2-2.1

SCALE: 1" = 10' Horiz. 1" = 10' Vert.

ALONDRA Blvd CROSS SECTIONS

SHEET 2 OF 30

KC Project: 0707 File: S:\desig*9a1\UFS\470\471 01 survey file checklist\Xsections\Alondra\ALON_10235_12350_SURVEY_XS.EAR

ALONDRA Blvd "B" LINE

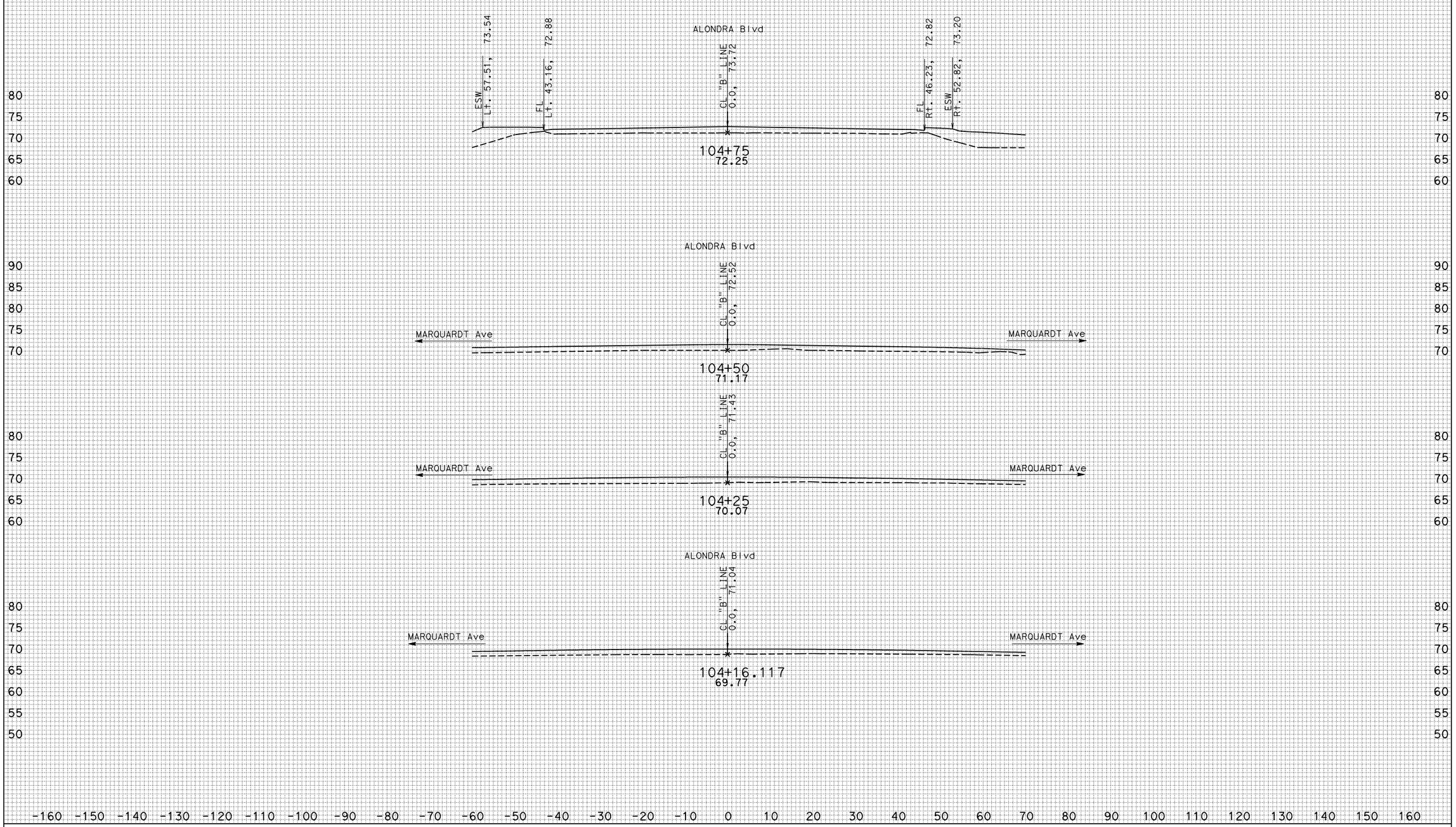

CREATED BY: KEDAR SAWANT

KC Project: 0707 File: S:\desig*9a1\UFS\470\471 01 survey file checklist\Xsections\Alondra\ALON_10235_12350_SURVEY_XS.EAR

DATE: 6/1/2011

ALL DIMENSIONS ARE FEET

PROJECT ID: 07000018311

CONTRACT: 215911

DIST/CO/RTE/PM: 07/LA/5/1.2-2.1

SCALE: 1" = 10' Horiz.
1" = 10' Vert.

ALONDRA Blvd
CROSS SECTIONS

SHEET 3 OF 30

ALONDRA Blvd "B" LINE

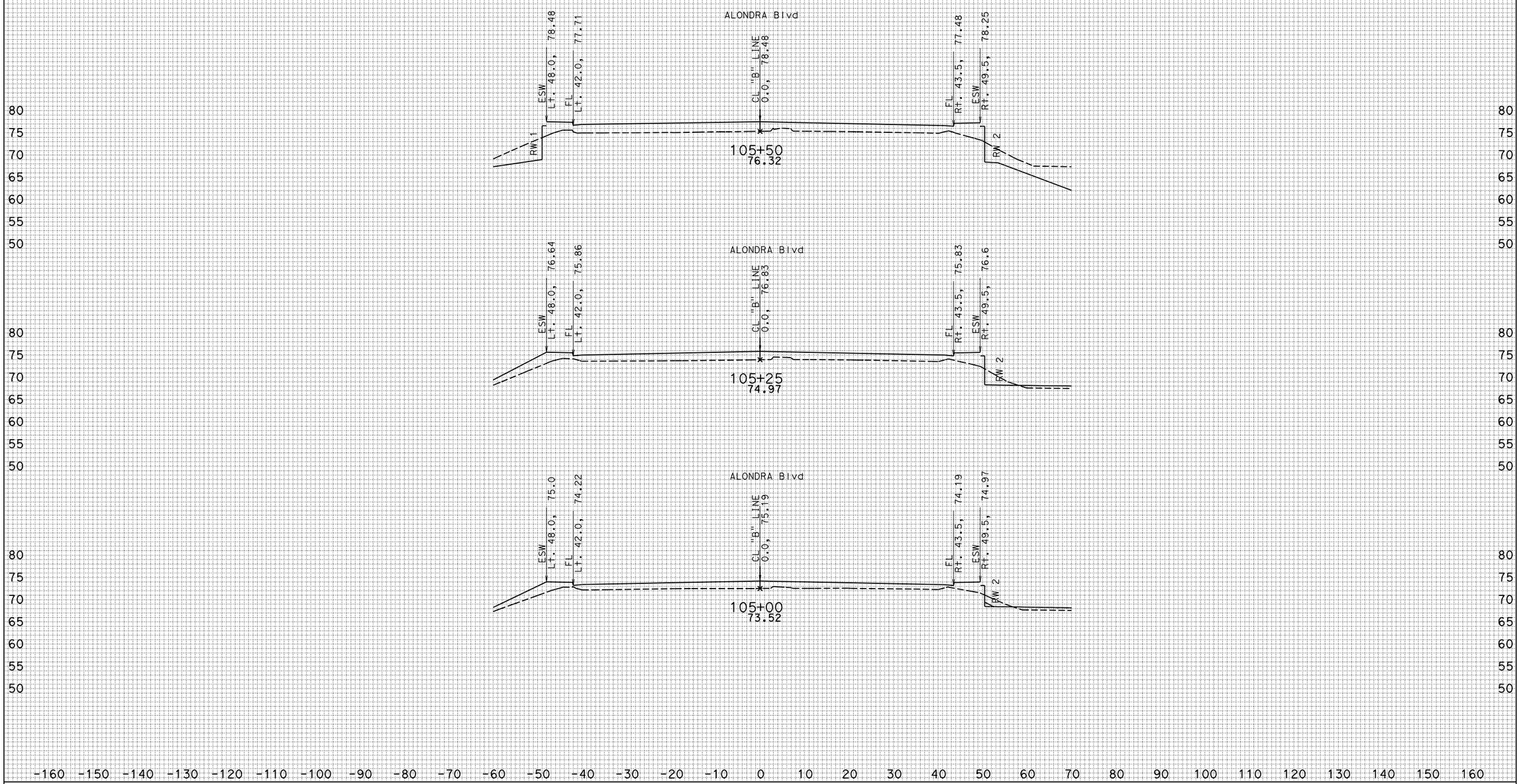

CREATED BY: KEDAR SAWANT

DATE: 6/1/2011

ALL DIMENSIONS ARE FEET

PROJECT ID: 07000018311

CONTRACT: 215911

DIST/CO/RTE/PM: 07/LA/5/1.2-2.1

SCALE: 1" = 10' Horiz. 1" = 10' Vert.

ALONDRA Blvd
CROSS SECTIONS

SHEET 4 OF 30

KC Project: 0707 File: S:\desig*9a1\UFS\470\471 01 survey file checklist\Xsections\Alondra\ALON_10235_12350_SURVEY_XS.EAR

ALONDRA Blvd "B" LINE

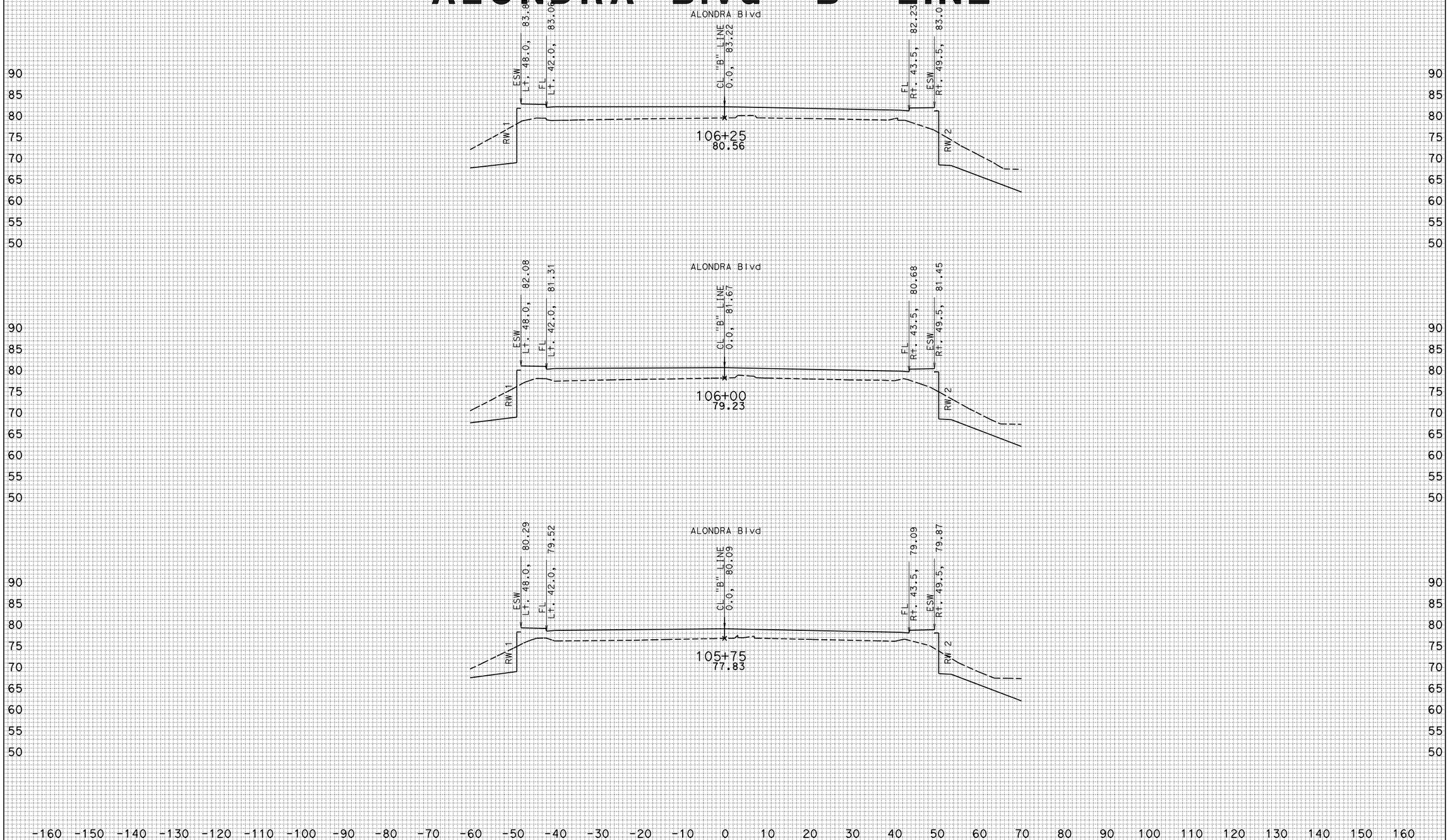

CREATED BY: KEDAR SAWANT

DATE: 6/1/2011

ALL DIMENSIONS ARE FEET

PROJECT ID: 07000018311

CONTRACT: 215911

DIST/CO/RTE/PM: 07/LA/5/1.2-2.1

SCALE: 1" = 10' Horiz. 1" = 10' Vert.

ALONDRA Blvd CROSS SECTIONS

SHEET 5 OF 30

KC Project: 0707 File: S:\desig*9a1\UFS\470\471 01 survey file checklist\Xsections\Alondra\ALON_10235_12350_SURVEY_XS.EAR

ALONDRA Blvd "B" LINE

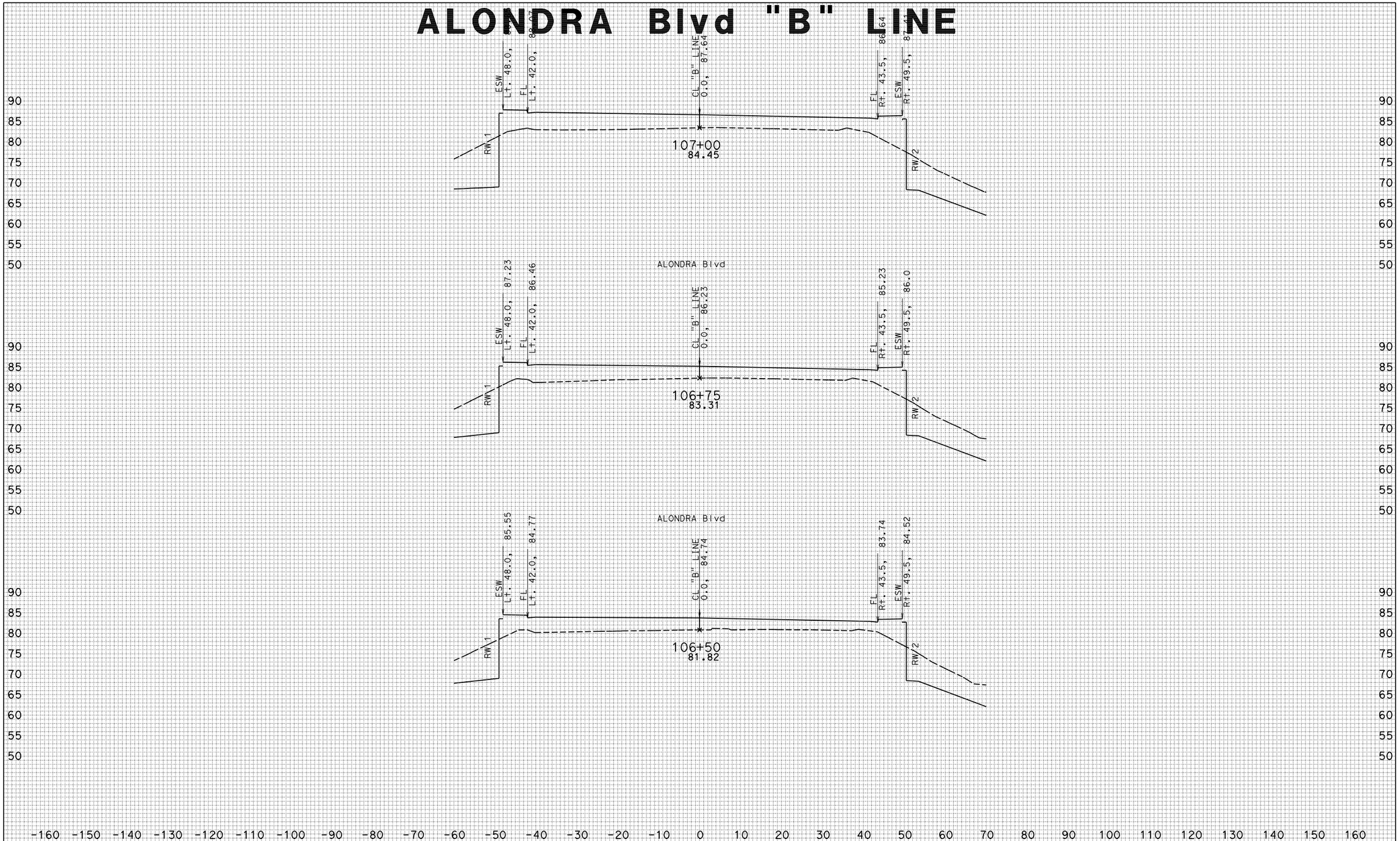

CREATED BY: KEDAR SAWANT

DATE: 6/1/2011

ALL DIMENSIONS ARE FEET

PROJECT ID: 07000018311

CONTRACT: 215911

DIST/CO/RTE/PM: 07/LA/5/1.2-2.1

SCALE: 1" = 10' Horiz. 1" = 10' Vert.

ALONDRA Blvd
CROSS SECTIONS

SHEET 6 OF 30

KC Project: 0707 File: S:\design9a1\UFS\470\471 01 survey file checklist\Xsections\Alondra\ALON_10235_12350_SURVEY_XS.EAR

ALONDRA Blvd "B" LINE

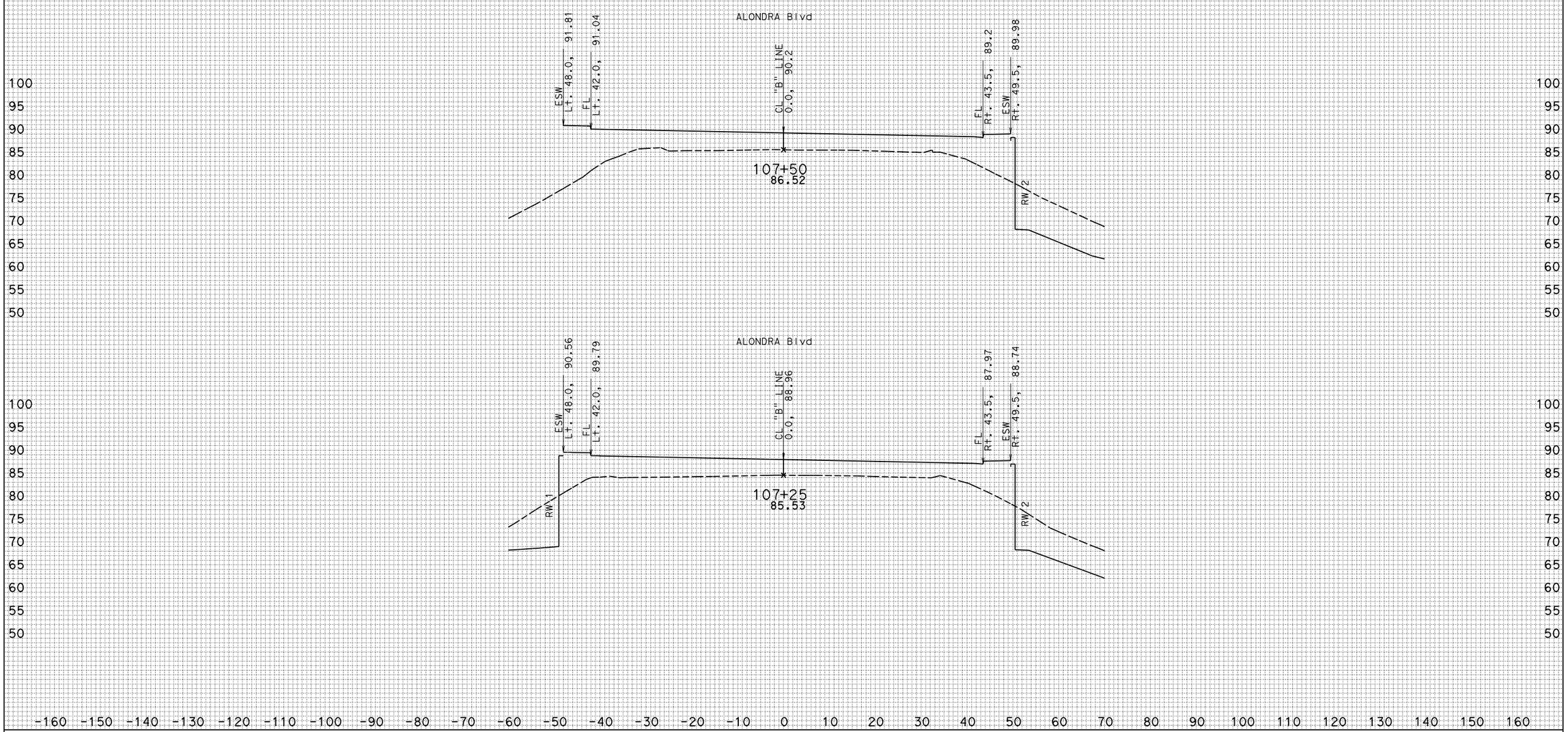

CREATED BY: KEDAR SAWANT

DATE: 6/1/2011

ALL DIMENSIONS ARE FEET

PROJECT ID: 07000018311

CONTRACT: 215911

DIST/CO/RTE/PM: 07/LA/5/1.2-2.1

SCALE: 1" = 10' Horiz. 1" = 10' Vert.

ALONDRA Blvd
CROSS SECTIONS

SHEET 7 OF 30

KC Project: 0707 File: S:\desig*9a1\UFS\470\471 01 survey file checklist\Xsections\Alondra\ALON_10235_12350_SURVEY_XS.EAR

ALONDRA Blvd "B" LINE

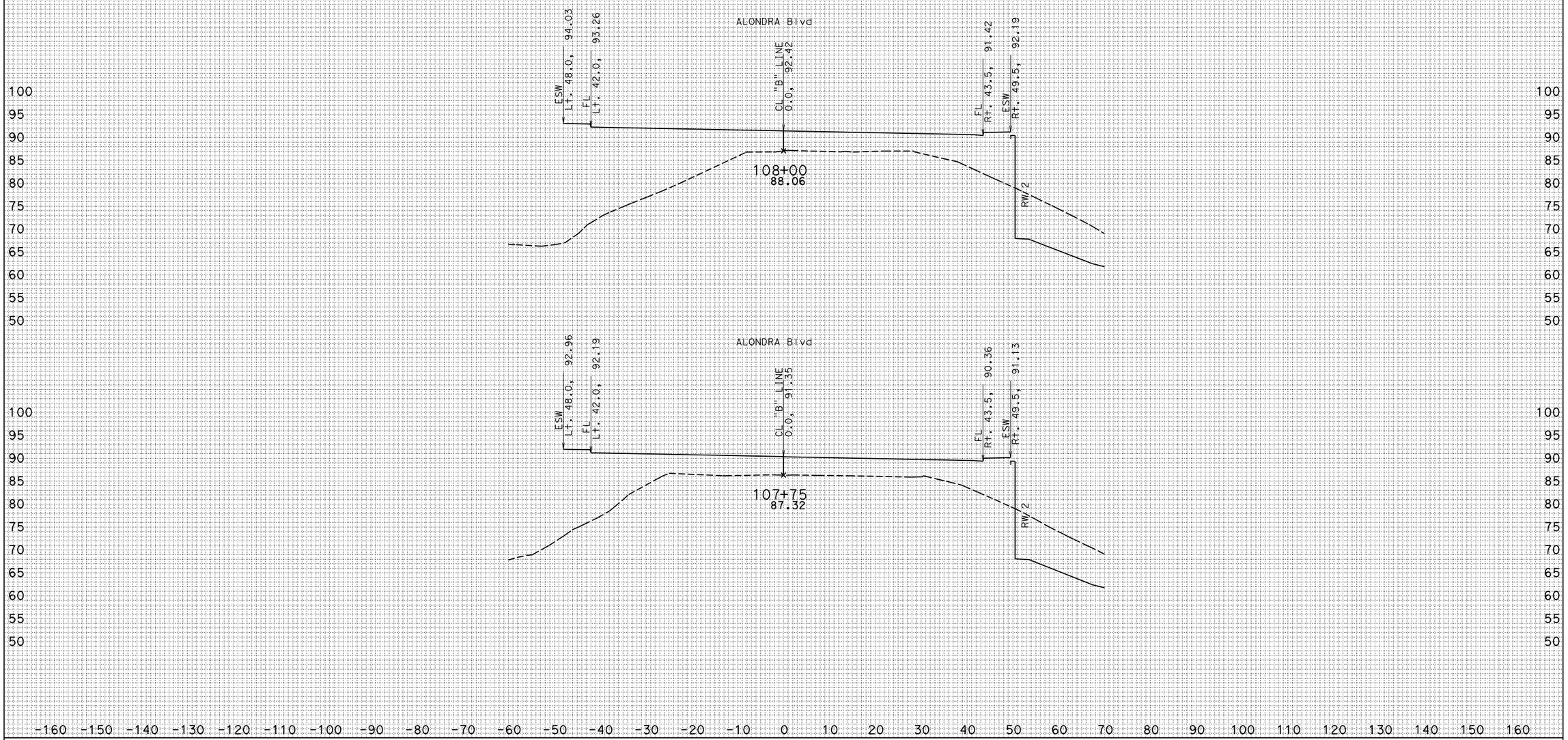

CREATED BY: KEDAR SAWANT

DATE: 6/1/2011

ALL DIMENSIONS ARE FEET

PROJECT ID: 07000018311

CONTRACT: 215911

DIST/CO/RTE/PM: 07/LA/5/1.2-2.1

SCALE: 1" = 10' Horiz. 1" = 10' Vert.

ALONDRA Blvd
CROSS SECTIONS

SHEET 8 OF 30

KC Project: 0707 File: S:\desig*9a1\UFS\470\471 01 survey file checklist\Xsections\Alondra\ALON_10235_12350_SURVEY_XS.EAR

ALONDRA Blvd "B" LINE

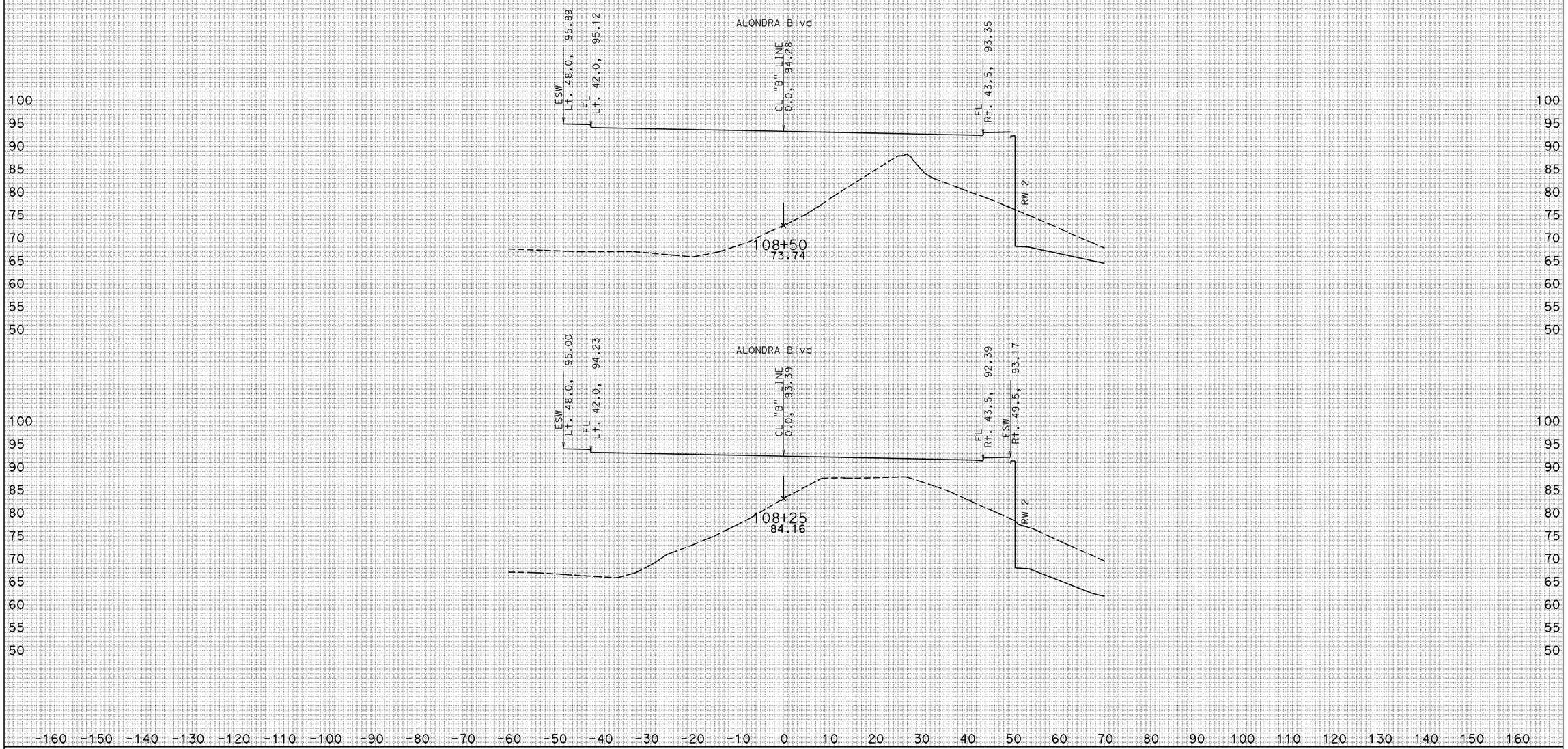

CREATED BY: KEDAR SAWANT

DATE: 6/1/2011

ALL DIMENSIONS ARE FEET

PROJECT ID: 07000018311

CONTRACT: 215911

DIST/CO/RTE/PM: 07/LA/5/1.2-2.1

SCALE: 1" = 10' Horiz. 1" = 10' Vert.

ALONDRA Blvd CROSS SECTIONS

SHEET 9 OF 30

KC Project: 0707 File: S:\desig*9a1\UFS\470\471 01 survey file checklist\Xsections\Alondra\ALON_10235_12350_SURVEY_XS.EAR

ALONDRA Blvd "B" LINE

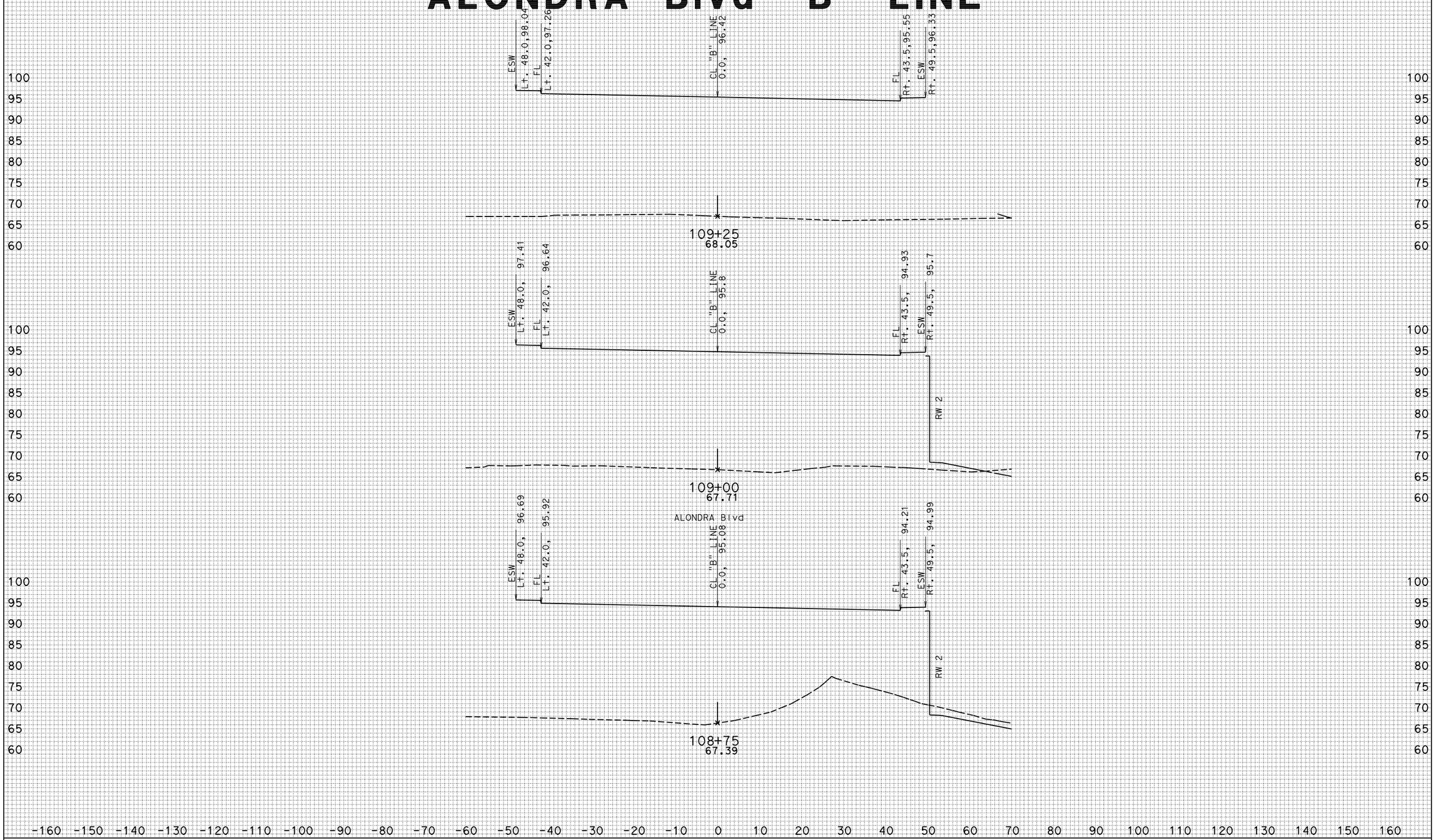

CREATED BY: KEDAR SAWANT

DATE: 6/1/2011

ALL DIMENSIONS ARE FEET

PROJECT ID: 07000018311

CONTRACT: 215911

DIST/CO/RTE/PM: 07/LA/5/1.2-2.1

SCALE: 1" = 10' Horiz. 1" = 10' Vert.

ALONDRA Blvd
CROSS SECTIONS

SHEET 10 OF 30

KC Project: 0707 File: S:\desig*9a1\UFS\470\471 01 survey file checklist\Xsections\Alondra\ALON_10235_12350_SURVEY_XS.EAR

ALONDRA Blvd "B" LINE

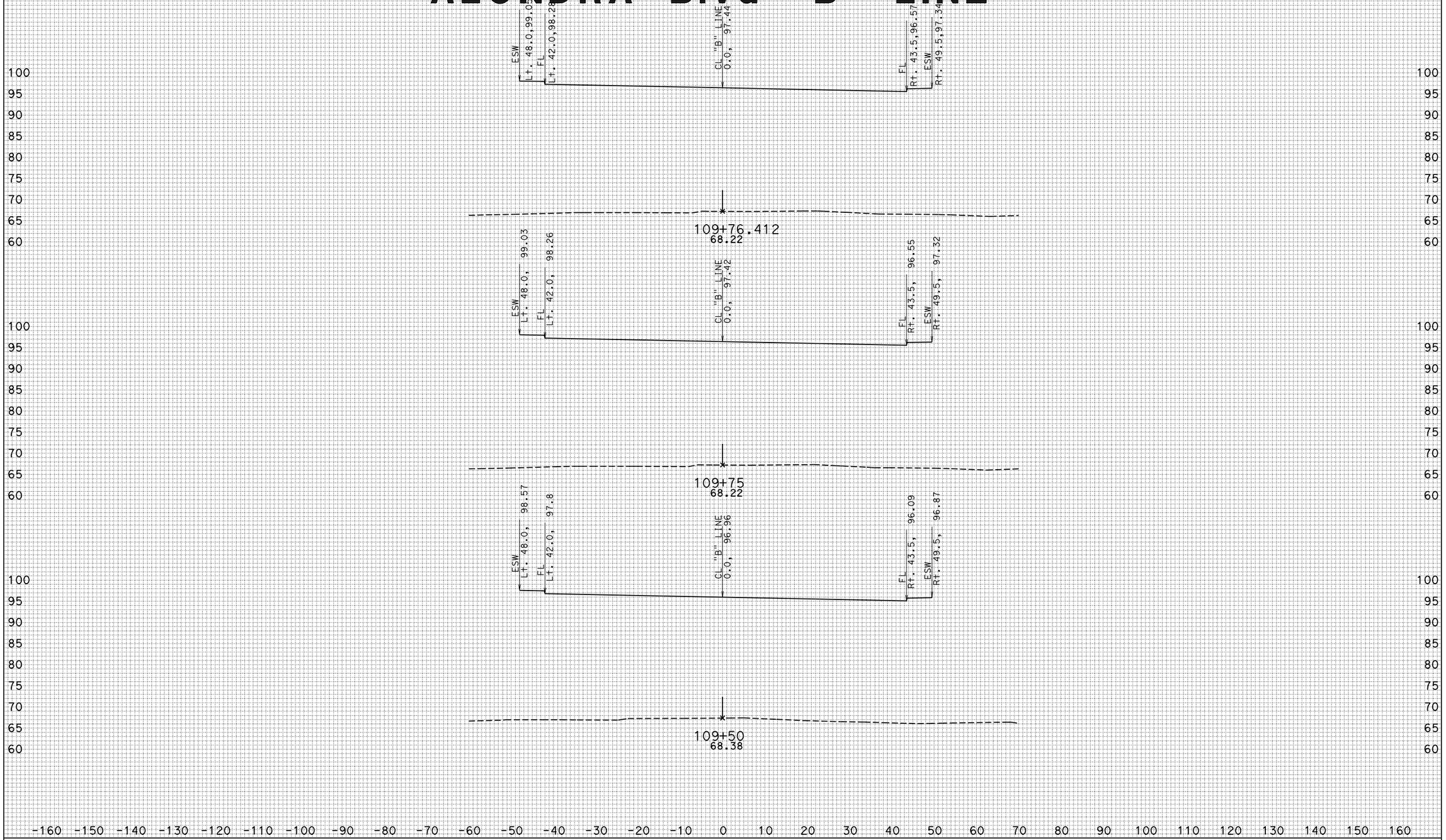

CREATED BY: KEDAR SAWANT

DATE: 6/1/2011

ALL DIMENSIONS ARE FEET

PROJECT ID: 07000018311

CONTRACT: 215911

DIST/CO/RTE/PM: 07/LA/5/1.2-2.1

SCALE: 1" = 10' Horiz. 1" = 10' Vert.

ALONDRA Blvd
CROSS SECTIONS

KC Project: 0707 File: S:\desig*9a1\UFS\470\471 01 survey file checklist\Xsections\Alondra\ALON_10235_12350_SURVEY_XS.EAR

ALONDRA Blvd "B" LINE

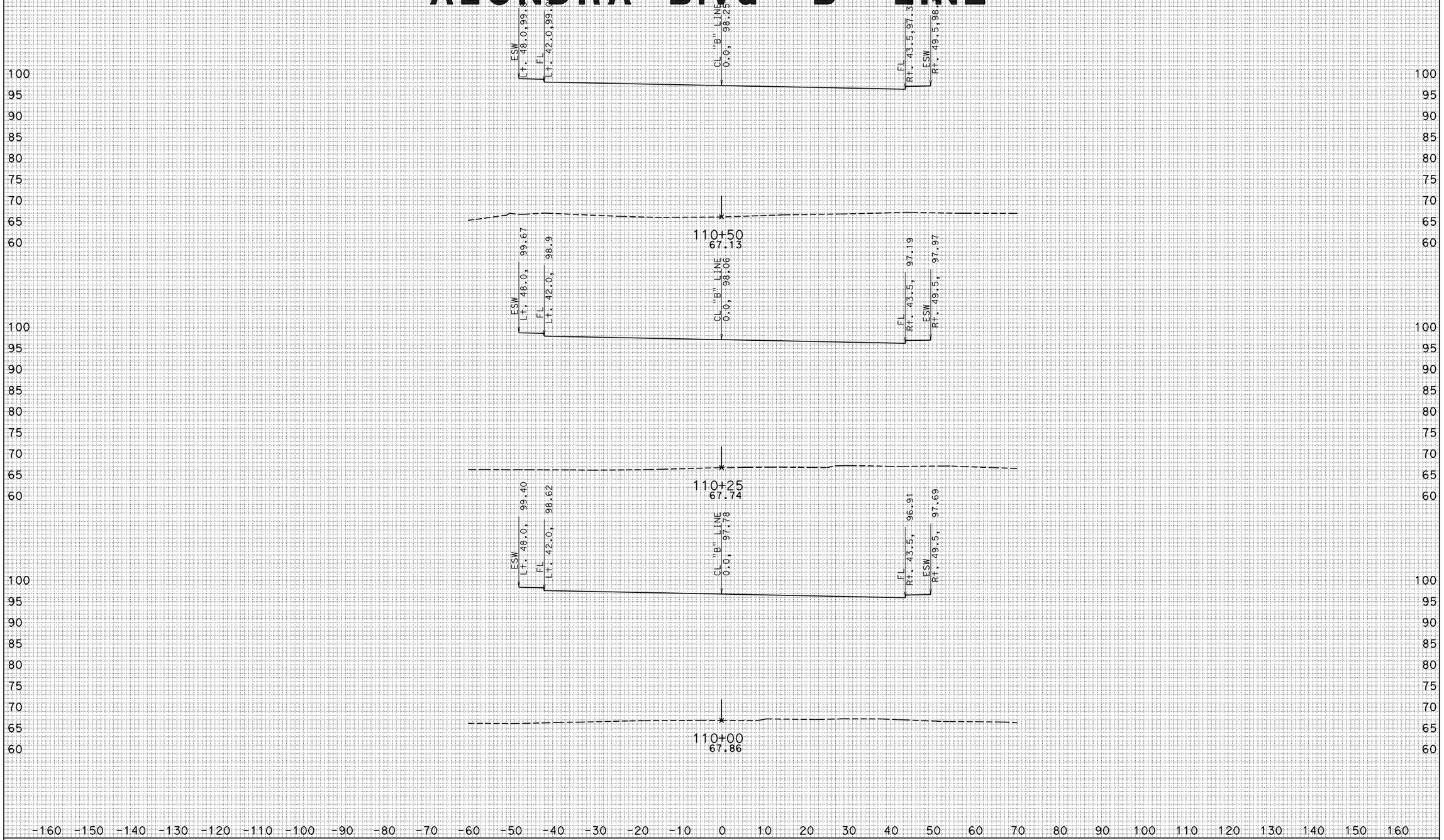

CREATED BY: KEDAR SAWANT

DATE: 6/1/2011

ALL DIMENSIONS ARE FEET

PROJECT ID: 07000018311

CONTRACT: 215911

DIST/CO/RTE/PM: 07/LA/5/1.2-2.1

SCALE: 1" = 10' Horiz. 1" = 10' Vert.

ALONDRA Blvd
CROSS SECTIONS

KC Project: 0707 File: S:\desig*9a1\UFS\470\471 01 survey file checklist\Xsections\Alondra\ALON_10235_12350_SURVEY_XS.EAR

ALONDRA Blvd "B" LINE

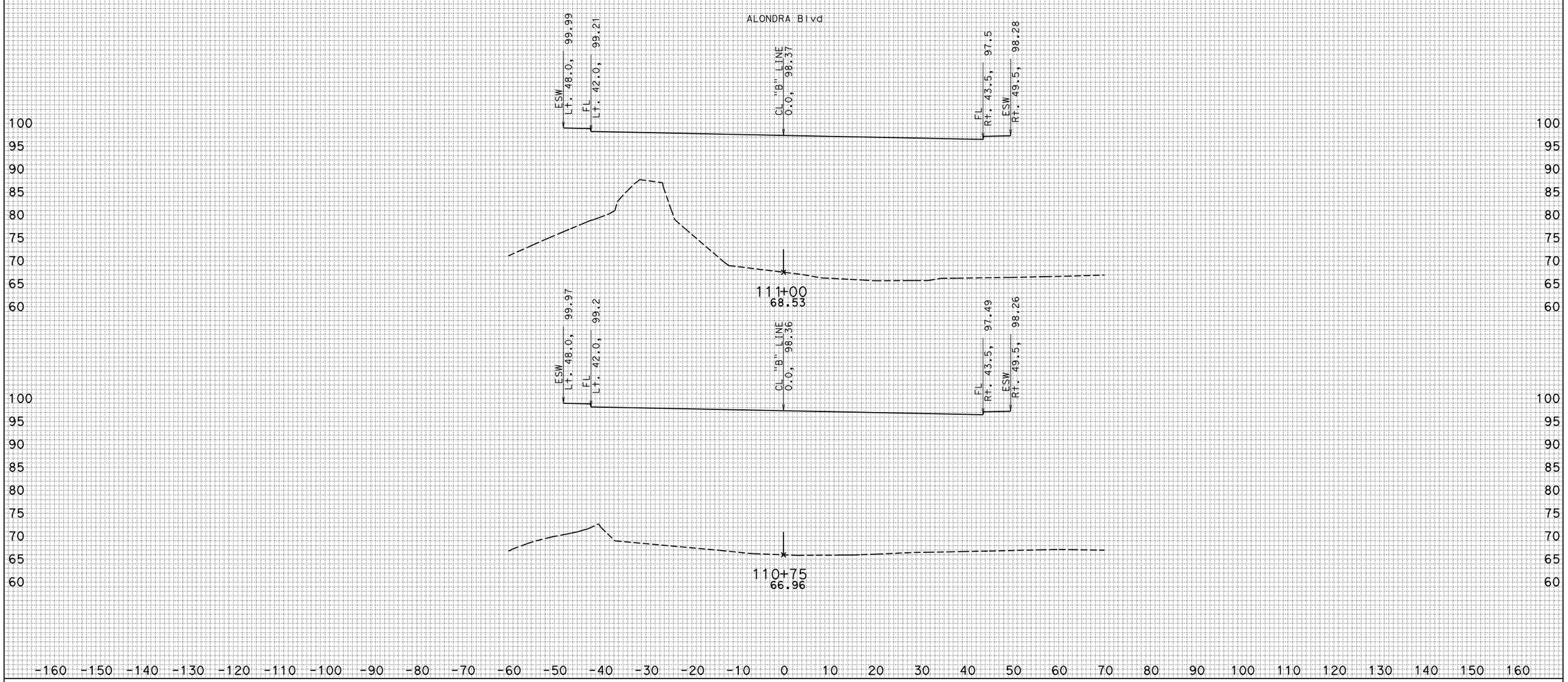

CREATED BY: KEDAR SAWANT

DATE: 6/1/2011

ALL DIMENSIONS ARE FEET

PROJECT ID: 07000018311
CONTRACT: 215911
DIST/CO/RTE/PM: 07/LA/5/1.2-2.1

SCALE: 1" = 10' Horiz.
1" = 10' Vert.

ALONDRA Blvd
CROSS SECTIONS
SHEET 13 OF 30

KC Project: 0707 File: S:\desig*9a1\UFS\470\471 01 survey file checklist\Xsections\Alondra\ALON_10235_12350_SURVEY_XS.EAR

ALONDRA Blvd "B" LINE

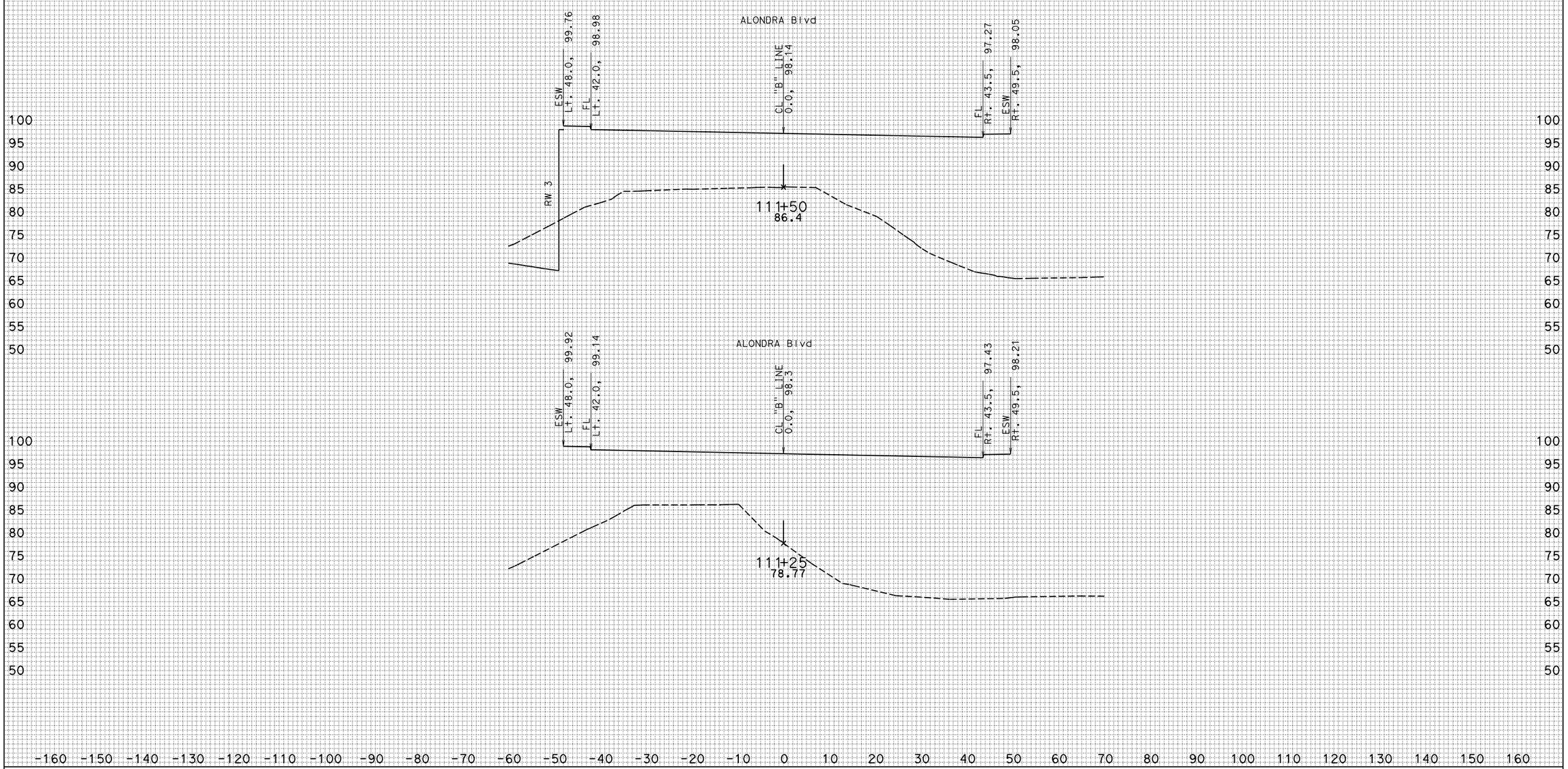

CREATED BY: KEDAR SAWANT

DATE: 6/1/2011

ALL DIMENSIONS ARE FEET

PROJECT ID: 07000018311

CONTRACT: 215911

DIST/CO/RTE/PM: 07/LA/5/1.2-2.1

SCALE: 1" = 10' Horiz. 1" = 10' Vert.

ALONDRA Blvd
CROSS SECTIONS

SHEET 14 OF 30

KC Project: 0707 File: S:\desig*9a1\UFS\470\471 01 survey file checklist\Xsections\Alondra\ALON_10235_12350_SURVEY_XS.EAR

ALONDRA Blvd "B" LINE

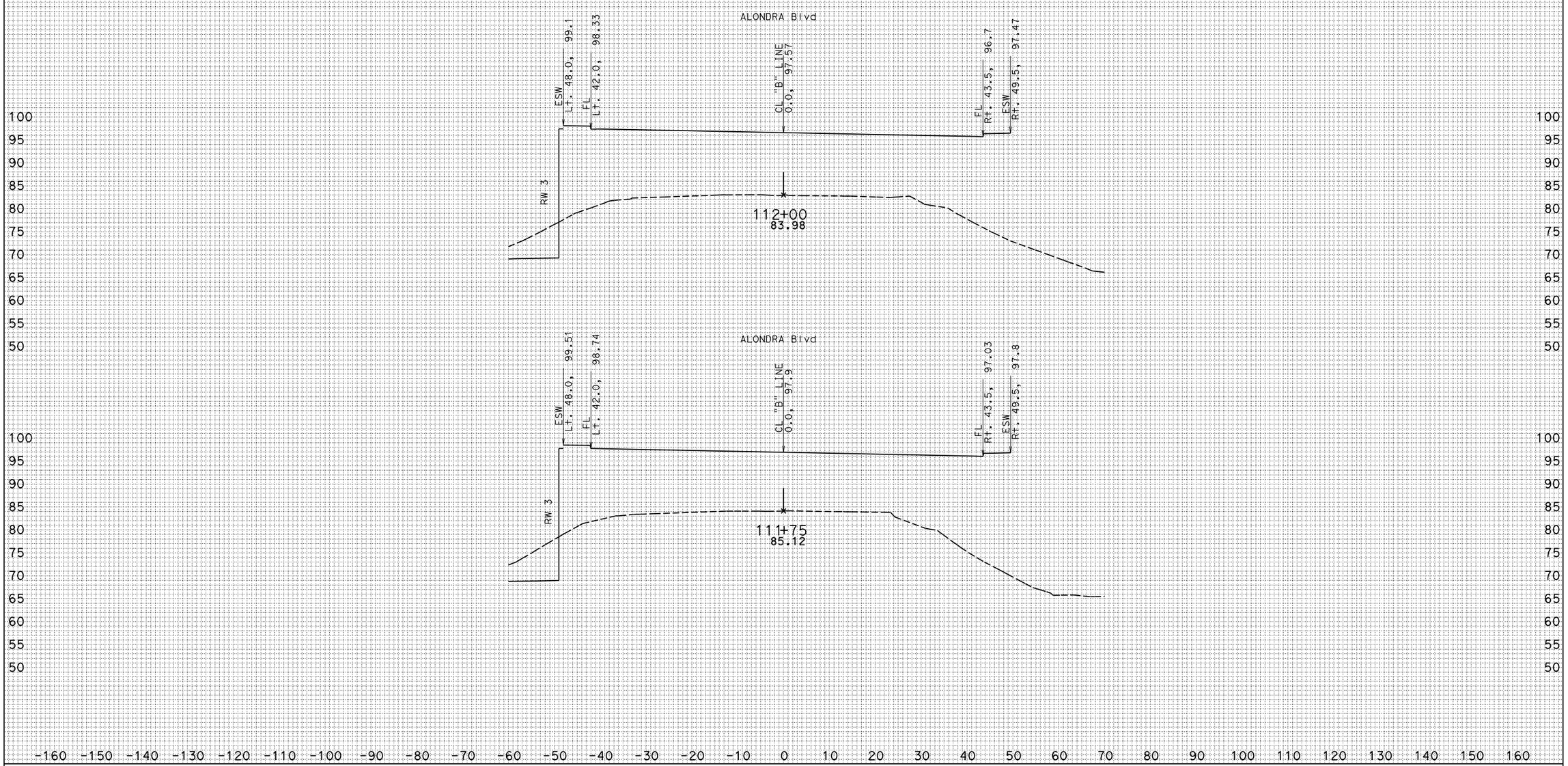

CREATED BY: KEDAR SAWANT

DATE: 6/1/2011

ALL DIMENSIONS ARE FEET

PROJECT ID: 07000018311

CONTRACT: 215911

DIST/CO/RTE/PM: 07/LA/5/1.2-2.1

SCALE: 1" = 10' Horiz. 1" = 10' Vert.

ALONDRA Blvd
CROSS SECTIONS

SHEET 15 OF 30

KC Project: 0707 File: S:\desig*9a1\UFS\470\471 01 survey file checklist\Xsections\Alondra\ALON_10235_12350_SURVEY_XS.EAR

ALONDRA Blvd "B" LINE

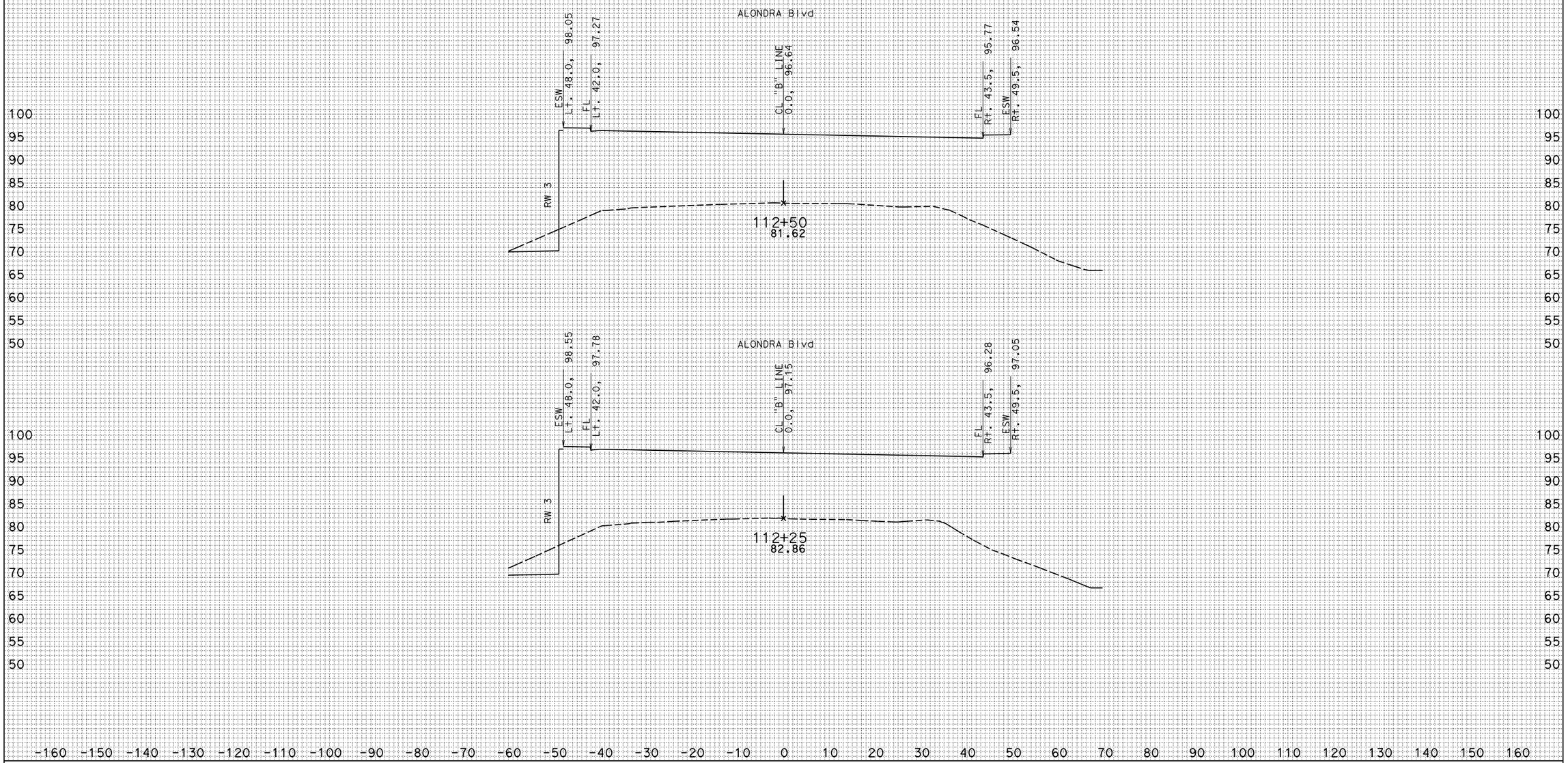

CREATED BY: KEDAR SAWANT

DATE: 6/1/2011

ALL DIMENSIONS ARE FEET

PROJECT ID: 07000018311

CONTRACT: 215911

DIST/CO/RTE/PM: 07/LA/5/1.2-2.1

SCALE: 1" = 10' Horiz. 1" = 10' Vert.

ALONDRA Blvd
CROSS SECTIONS

SHEET 16 OF 30

KC Project: 0707 File: S:\desig*9a1\UFS\470\471 01 survey file checklist\Xsections\Alondra\ALON_10235_12350_SURVEY_XS.EAR

ALONDRA Blvd "B" LINE

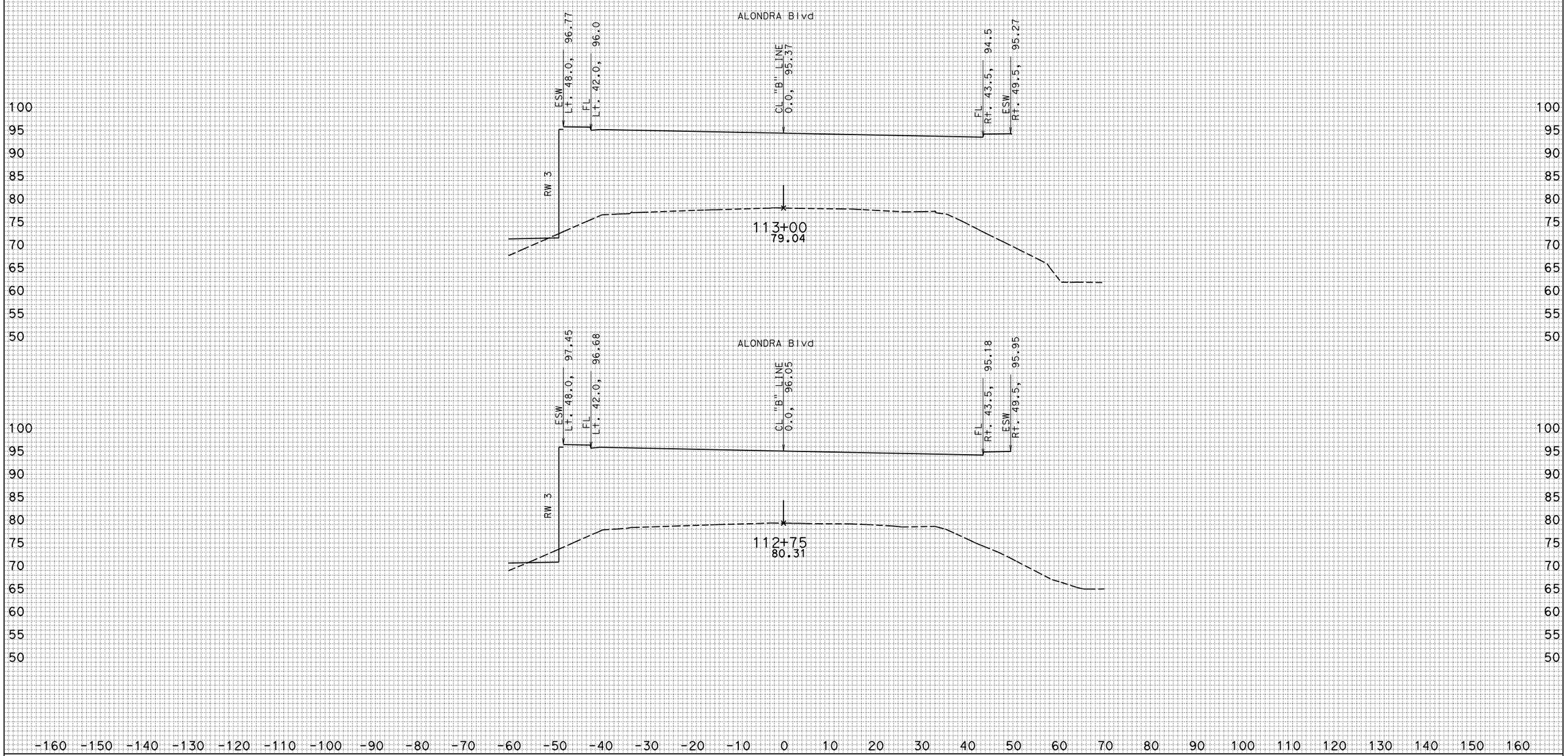

CREATED BY: KEDAR SAWANT

DATE: 6/1/2011

ALL DIMENSIONS ARE FEET

PROJECT ID: 07000018311

CONTRACT: 215911

DIST/CO/RTE/PM: 07/LA/5/1.2-2.1

SCALE: 1" = 10' Horiz. 1" = 10' Vert.

ALONDRA Blvd
CROSS SECTIONS

SHEET 17 OF 30

KC Project: 0707 File: S:\desig*9a1\UFS\470\471 01 survey file checklist\Xsections\Alondra\ALON_10235_12350_SURVEY_XS.EAR

ALONDRA Blvd

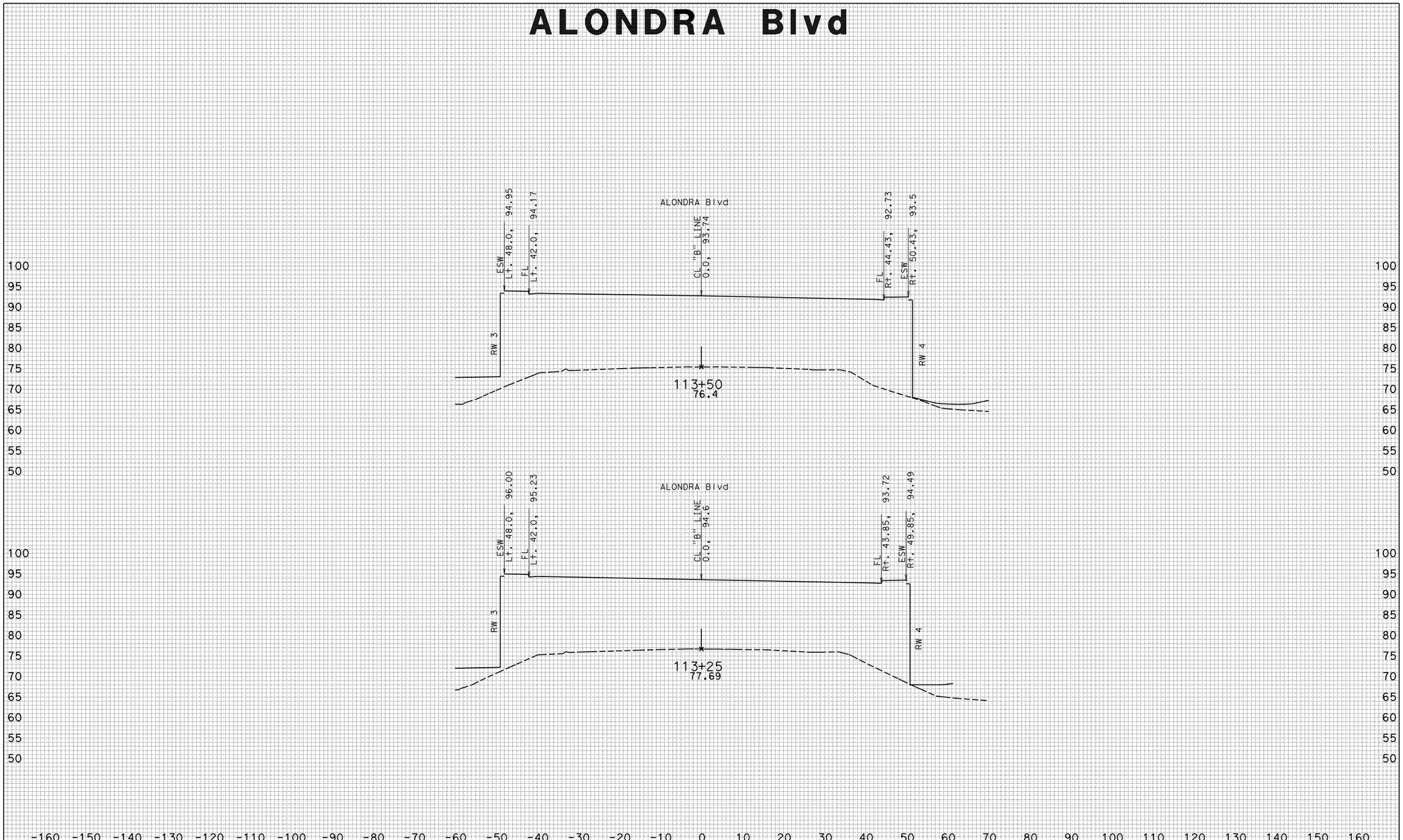

CREATED BY: KEDAR SAWANT

DATE: 6/1/2011

ALL DIMENSIONS ARE FEET

PROJECT ID: 07000018311

CONTRACT: 215911

DIST/CO/RTE/PM: 07/LA/5/1.2-2.1

SCALE: 1" = 10' Horiz.
1" = 10' Vert.

ALONDRA Blvd
CROSS SECTIONS

SHEET 18 OF 30

KC Project: 0707 File: S:\desig*9a1\UFS\470\471 01 survey file checklist\Xsections\Alondra\ALON_10235_12350_SURVEY_XS.EAR

ALONDRA Blvd "B" LINE

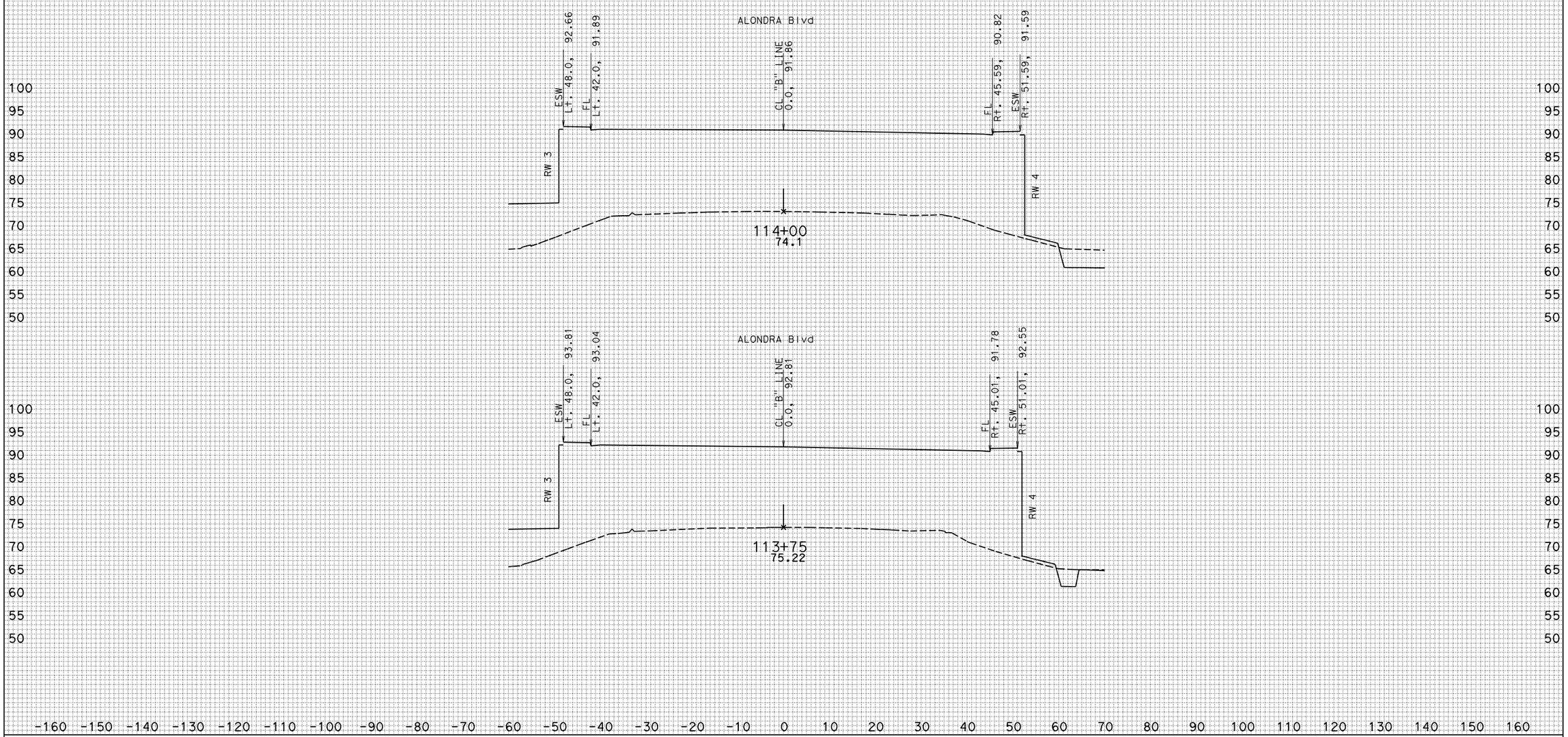

CREATED BY: KEDAR SAWANT

DATE: 6/1/2011

ALL DIMENSIONS ARE FEET

PROJECT ID: 07000018311

CONTRACT: 215911

DIST/CO/RTE/PM: 07/LA/5/1.2-2.1

SCALE: 1" = 10' Horiz.
1" = 10' Vert.

ALONDRA Blvd
CROSS SECTIONS

SHEET 19 OF 30

KC Project: 0707 File: S:\desig*9a1\UFS\470\471 01 survey file checklist\Xsections\Alondra\ALON_10235_12350_SURVEY_XS.EAR

ALONDRA Blvd "B" LINE

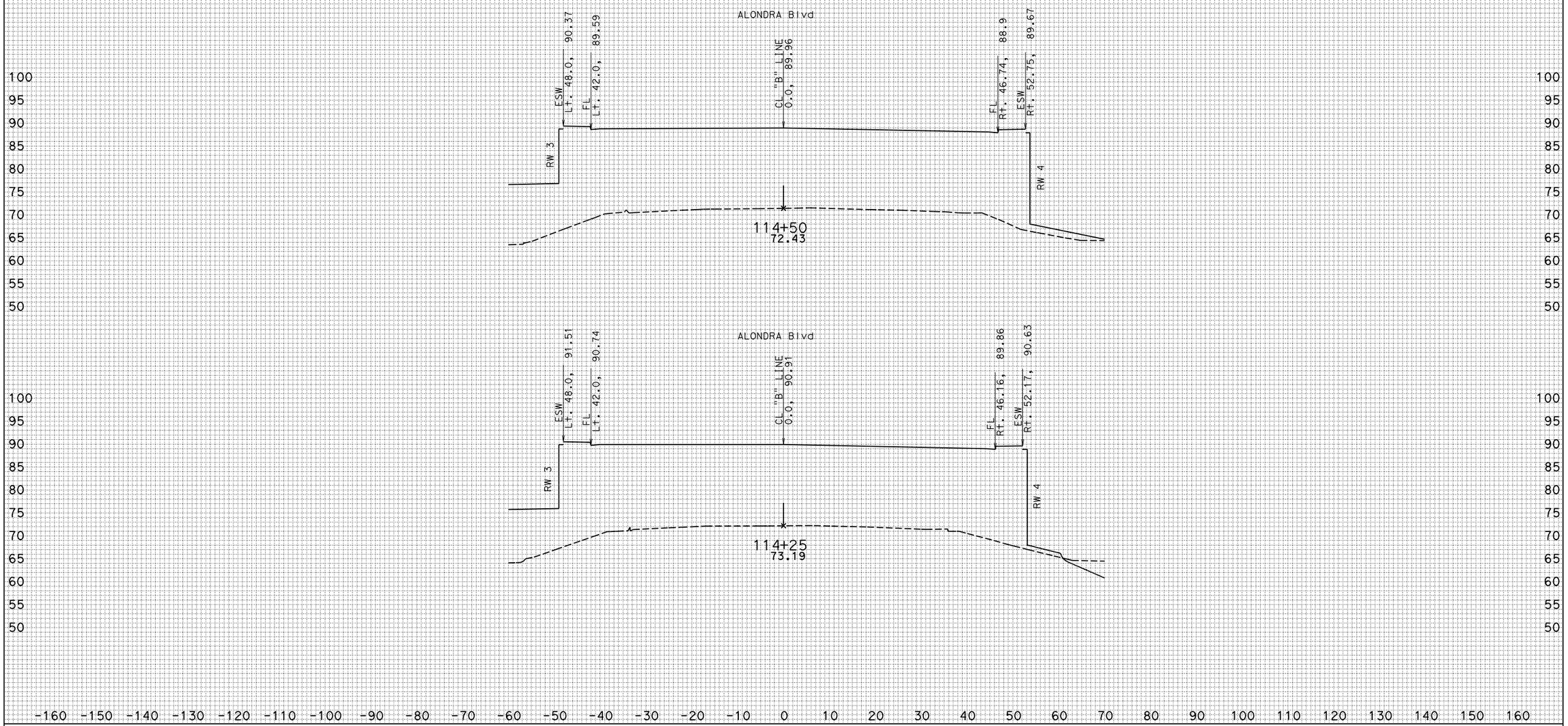

CREATED BY: KEDAR SAWANT

DATE: 6/1/2011

ALL DIMENSIONS ARE FEET

PROJECT ID: 07000018311

CONTRACT: 215911

DIST/CO/RTE/PM: 07/LA/5/1.2-2.1

SCALE: 1" = 10' Horiz. 1" = 10' Vert.

ALONDRA Blvd
CROSS SECTIONS

SHEET 20 OF 30

KC Project: 0707 File: S:\desig*9a1\UFS\470\471 01 survey file checklist\Xsections\Alondra\ALON_10235_12350_SURVEY_XS.EAR

ALONDRA Blvd "B" LINE

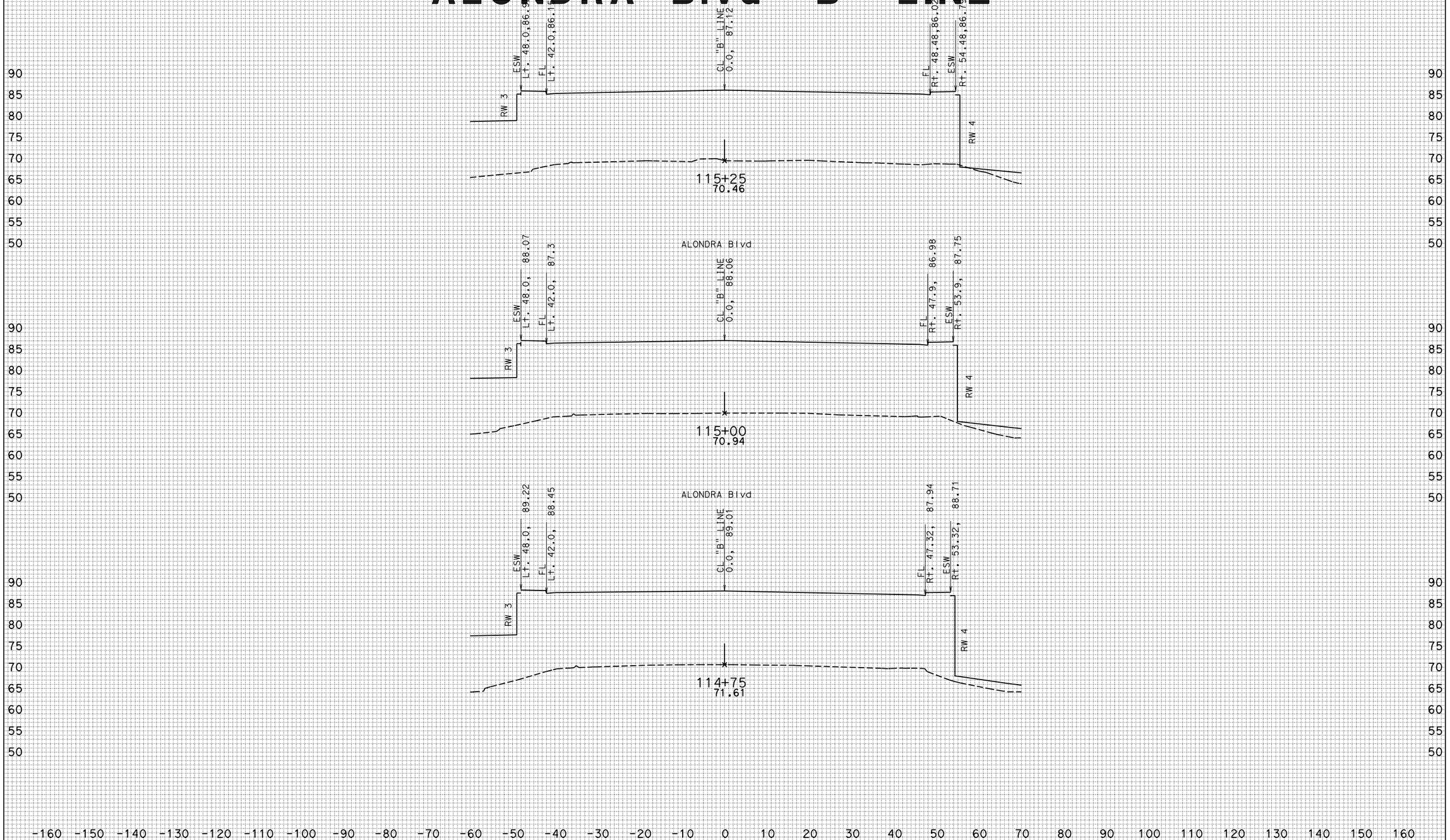

CREATED BY: KEDAR SAWANT

DATE: 6/1/2011

ALL DIMENSIONS ARE FEET

PROJECT ID: 07000018311

CONTRACT: 215911

DIST/CO/RTE/PM: 07/LA/5/1.2-2.1

SCALE: 1" = 10' Horiz.
1" = 10' Vert.

ALONDRA Blvd
CROSS SECTIONS

SHEET 21 OF 30

KC Project: 0707 File: S:\design9a1\UFS\470\471 01 survey file checklist\Xsections\Alondra\ALON_10235_12350_SURVEY_XS.EAR

ALONDRA Blvd "B" LINE

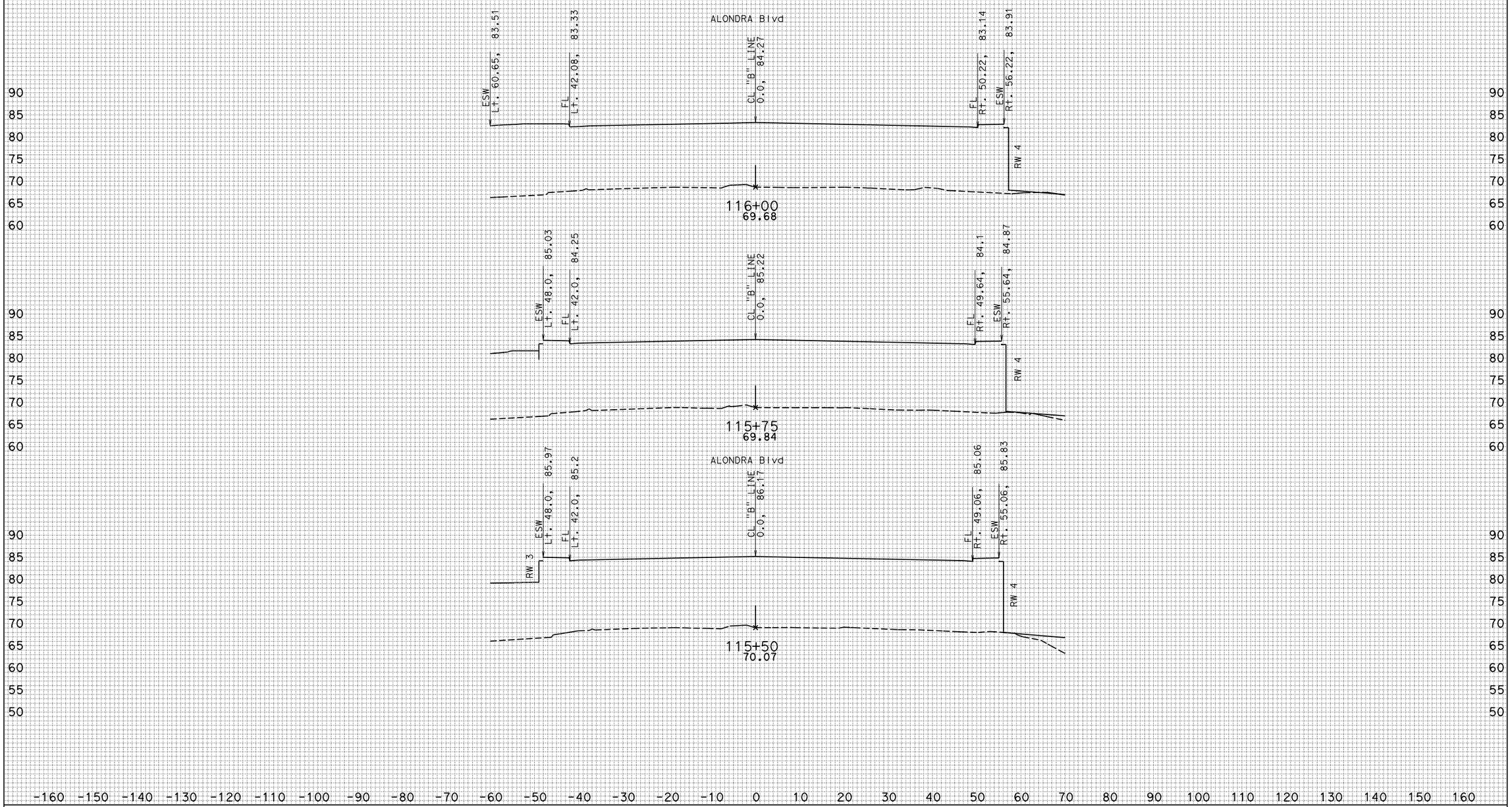

CREATED BY: KEDAR SAWANT

DATE: 6/1/2011

ALL DIMENSIONS ARE FEET

PROJECT ID: 07000018311

CONTRACT: 215911

DIST/CO/RTE/PM: 07/LA/5/1.2-2.1

SCALE: 1" = 10' Horiz. 1" = 10' Vert.

ALONDRA Blvd
CROSS SECTIONS

KC Project: 0707 File: S:\desig*9a1\UFS\470\471 01 survey file checklist\Xsections\Alondra\ALON_10235_12350_SURVEY_XS.EAR

ALONDRA Blvd "B" LINE

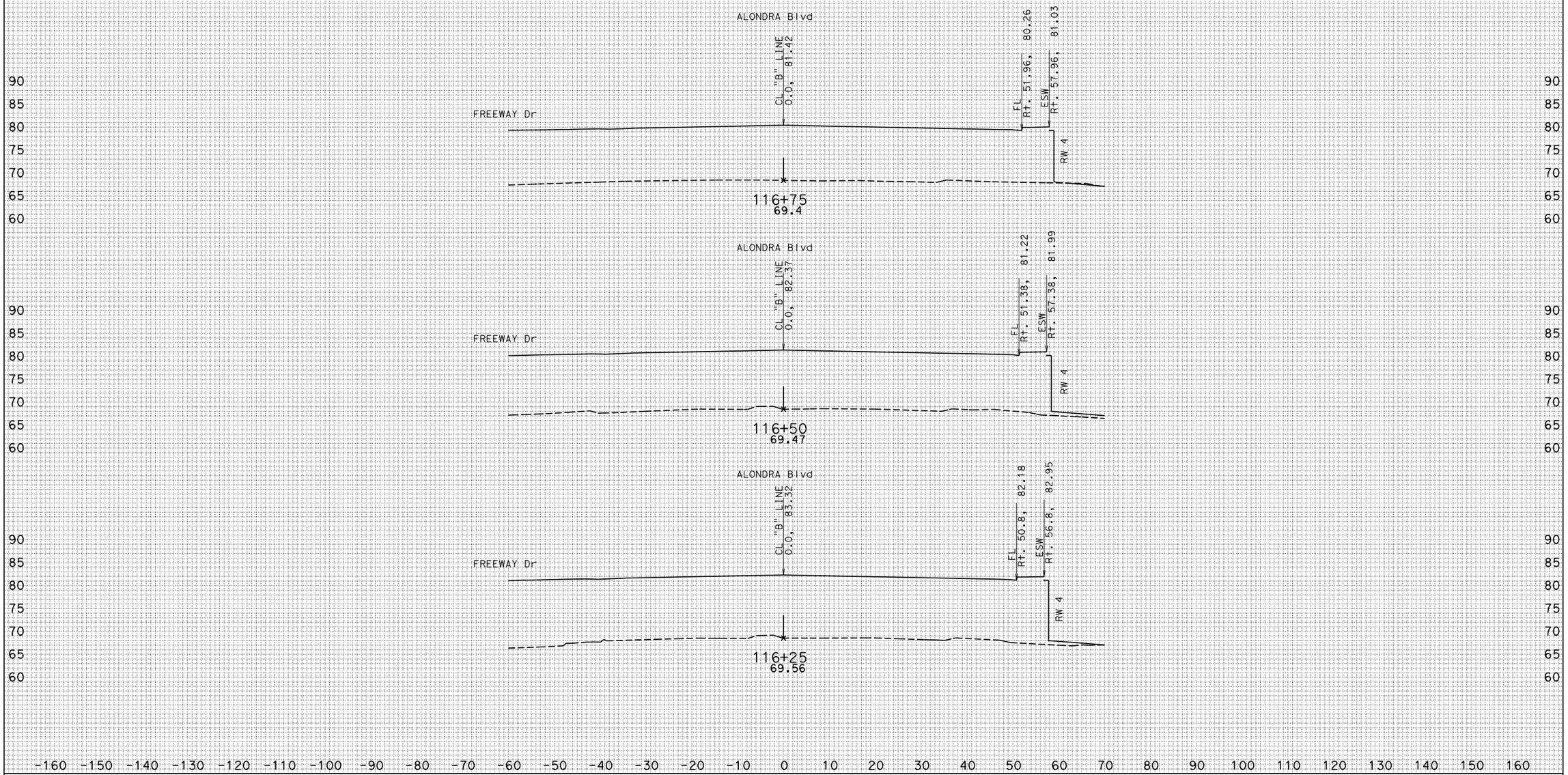

CREATED BY: KEDAR SAWANT

DATE: 6/1/2011

ALL DIMENSIONS ARE FEET

PROJECT ID: 07000018311
CONTRACT: 215911
DIST/CO/RTE/PM: 07/LA/5/1.2-2.1

SCALE: 1" = 10' Horiz.
1" = 10' Vert.

ALONDRA Blvd
CROSS SECTIONS
SHEET 23 OF 30

KC Project: 0707 File: S:\desig*9a1\UFS\470\471 01 survey file checklist\Xsections\Alondra\ALON_10235_12350_SURVEY_XS.EAR

ALONDRA Blvd "B" LINE

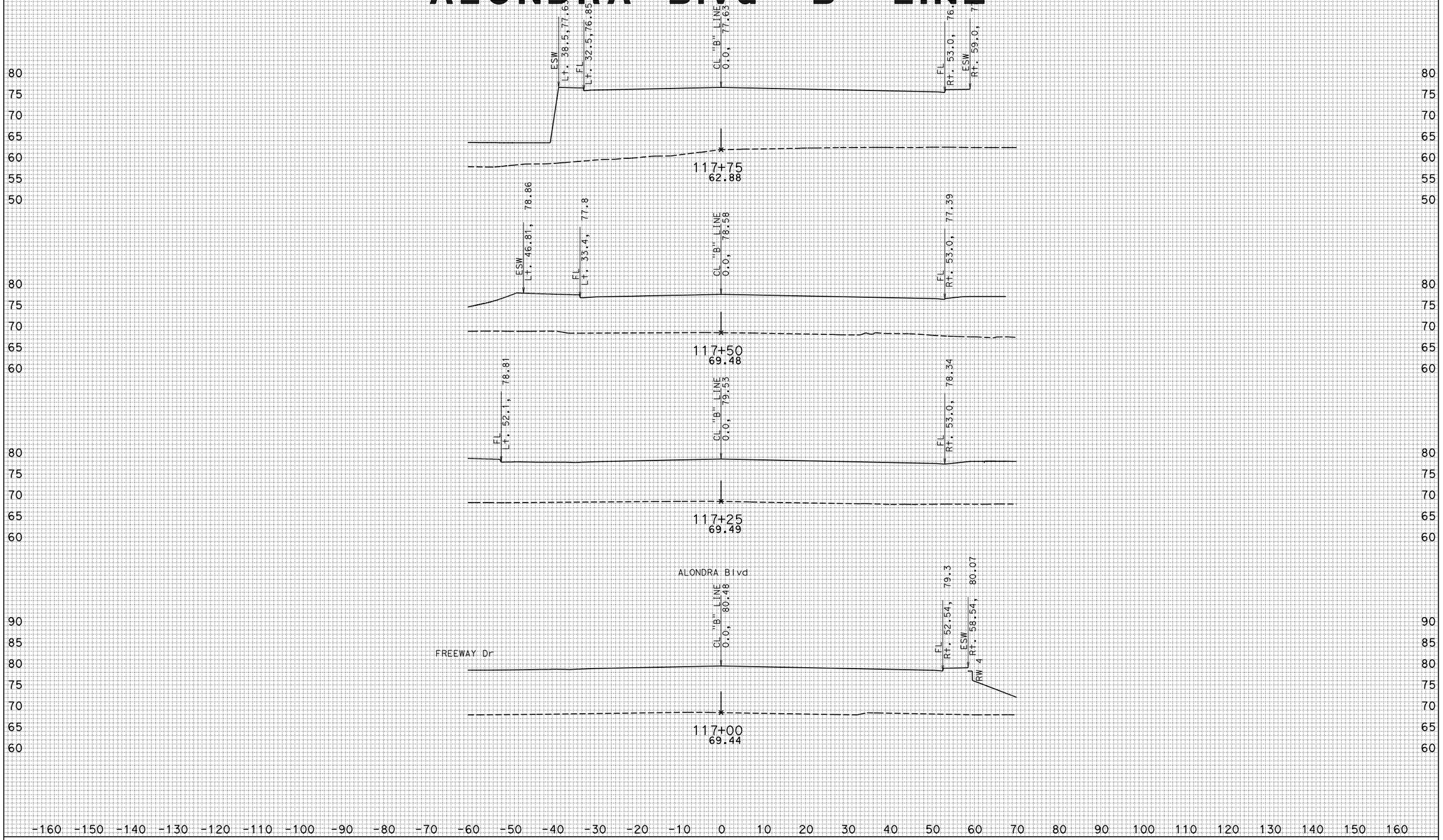

CREATED BY: KEDAR SAWANT

DATE: 6/1/2011

ALL DIMENSIONS ARE FEET

PROJECT ID: 07000018311

CONTRACT: 215911

DIST/CO/RTE/PM: 07/LA/5/1.2-2.1

SCALE: 1" = 10' Horiz. 1" = 10' Vert.

ALONDRA Blvd
CROSS SECTIONS

SHEET 24 OF 30

KC Project: 0707 File: S:\desig*9a1\UFS\470\471 01 survey file checklist\Xsections\Alondra\ALON_10235_12350_SURVEY_XS.EAR

ALONDRA Blvd "B" LINE

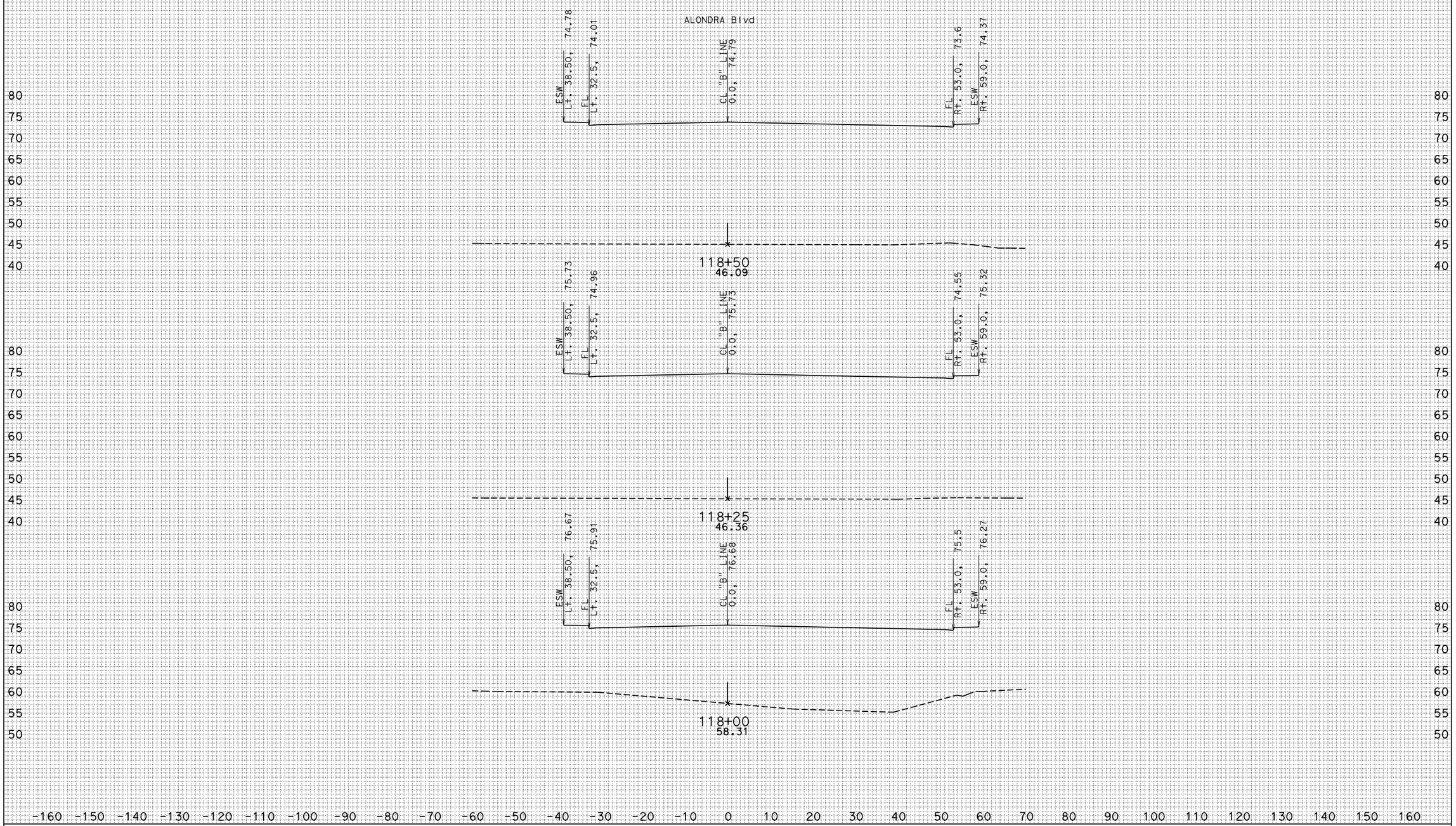

CREATED BY: KEDAR SAWANT

DATE: 6/1/2011

ALL DIMENSIONS ARE FEET

PROJECT ID: 07000018311
CONTRACT: 215911
DIST/CO/RTE/PM: 07/LA/5/1.2-2.1

SCALE: 1" = 10' Horiz.
1" = 10' Vert.

ALONDRA Blvd
CROSS SECTIONS
SHEET 25 OF 30

KC Project: 0707 File: S:\desig*9a1\UFS\470\471 01 survey file checklist\Xsections\Alondra\ALON_10235_12350_SURVEY_XS.EAR

ALONDRA Blvd "B" LINE

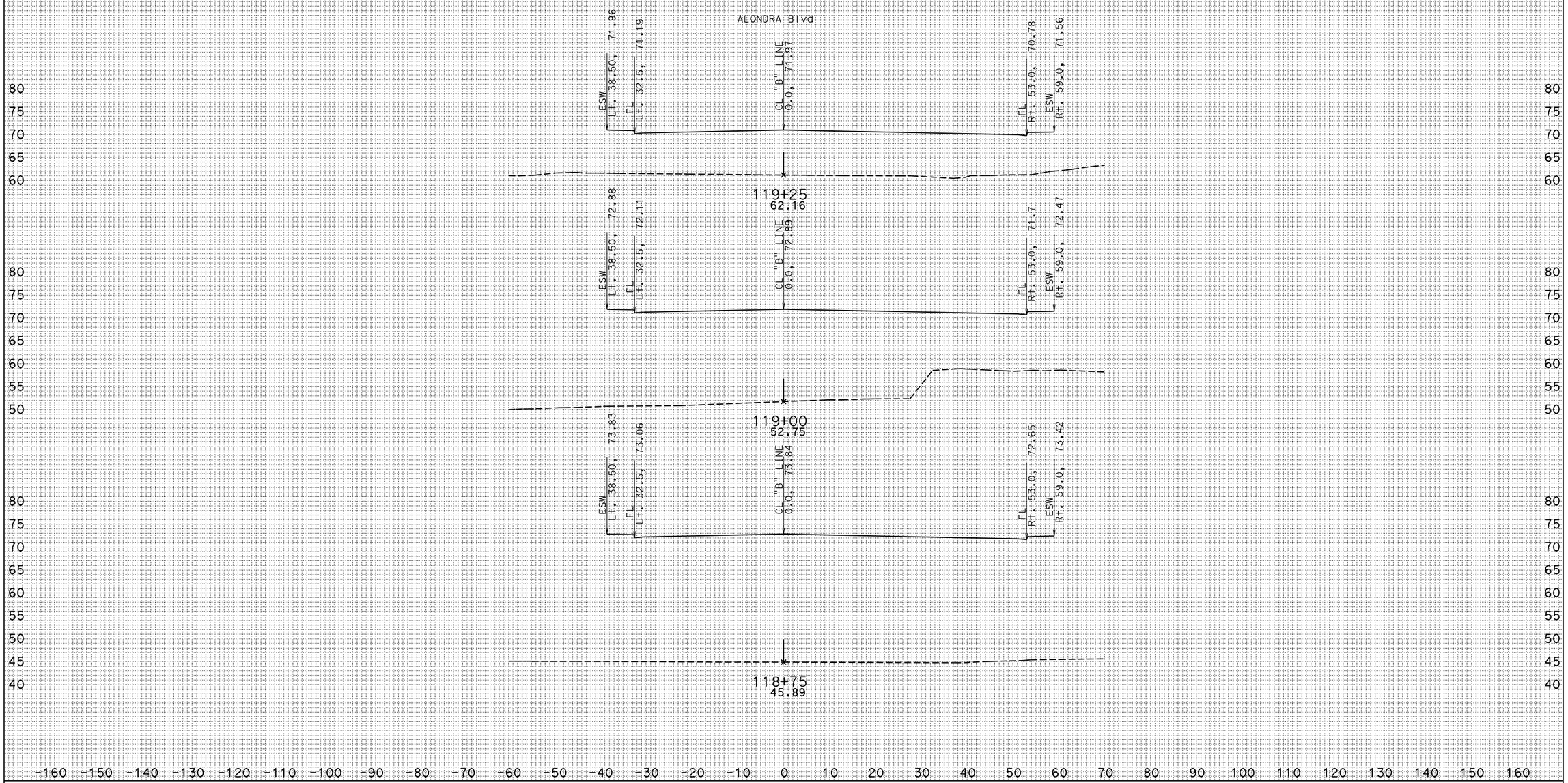

CREATED BY: KEDAR SAWANT

DATE: 6/1/2011

ALL DIMENSIONS ARE FEET

PROJECT ID: 07000018311

CONTRACT: 215911

DIST/CO/RTE/PM: 07/LA/5/1.2-2.1

SCALE: 1" = 10' Horiz. 1" = 10' Vert.

ALONDRA Blvd
CROSS SECTIONS

KC Project: 0707 File: S:\desig%9a1\UFS\470\471 01 survey file checklist\Xsections\Alondra\ALON_10235_12350_SURVEY_XS.EAR

ALONDRA Blvd "B" LINE

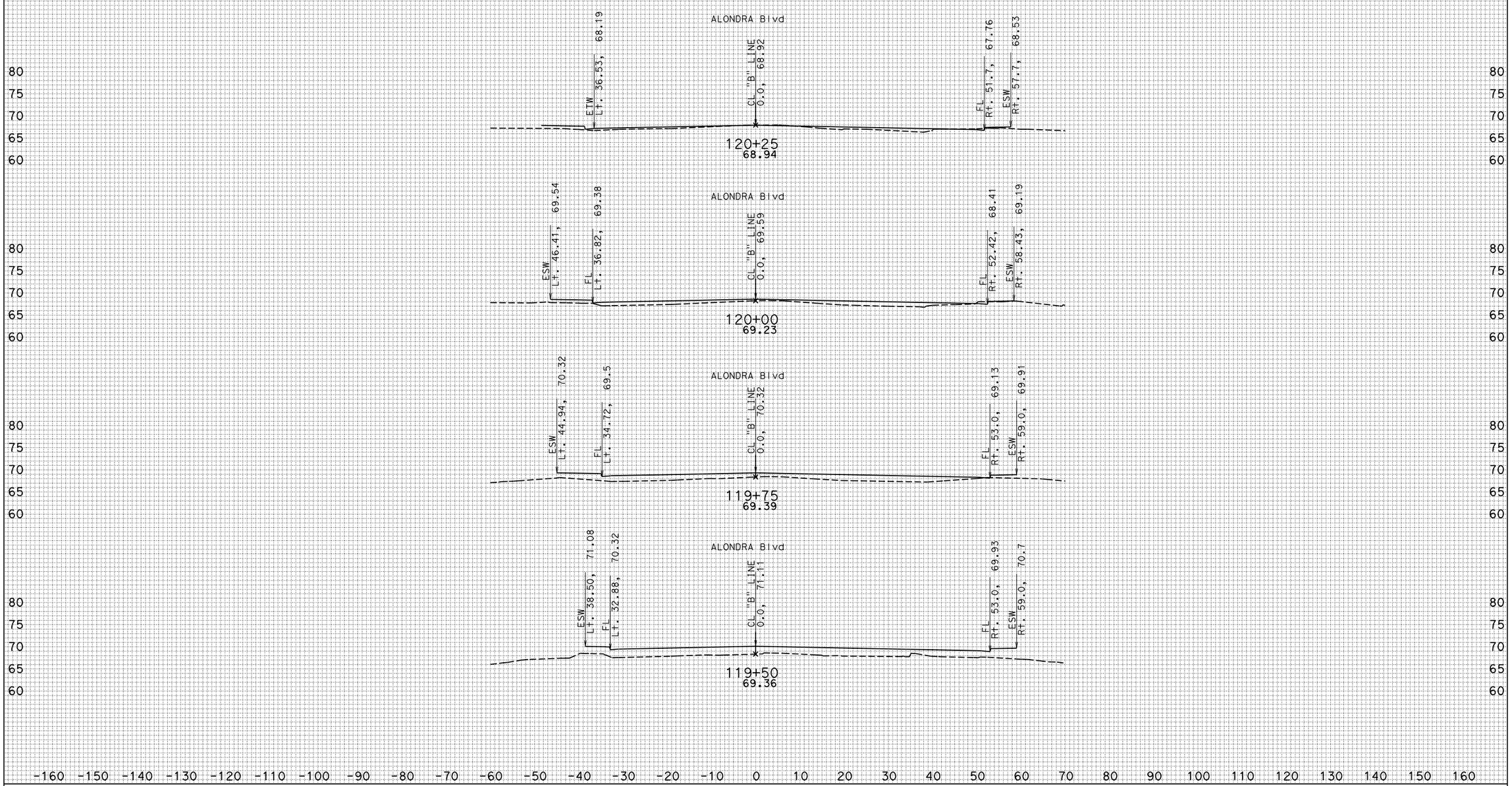

CREATED BY: KEDAR SAWANT

DATE: 6/1/2011

ALL DIMENSIONS ARE FEET

PROJECT ID: 07000018311

CONTRACT: 215911

DIST/CO/RTE/PM: 07/LA/5/1.2-2.1

SCALE: 1" = 10' Horiz. 1" = 10' Vert.

ALONDRA Blvd CROSS SECTIONS

SHEET 27 OF 30

KC Project: 0707 File: S:\desig%9a1\UFS\470\471 01 survey file checklist\Xsections\Alondra\ALON_10235_12350_SURVEY_XS.EAR

ALONDRA Blvd "B" LINE

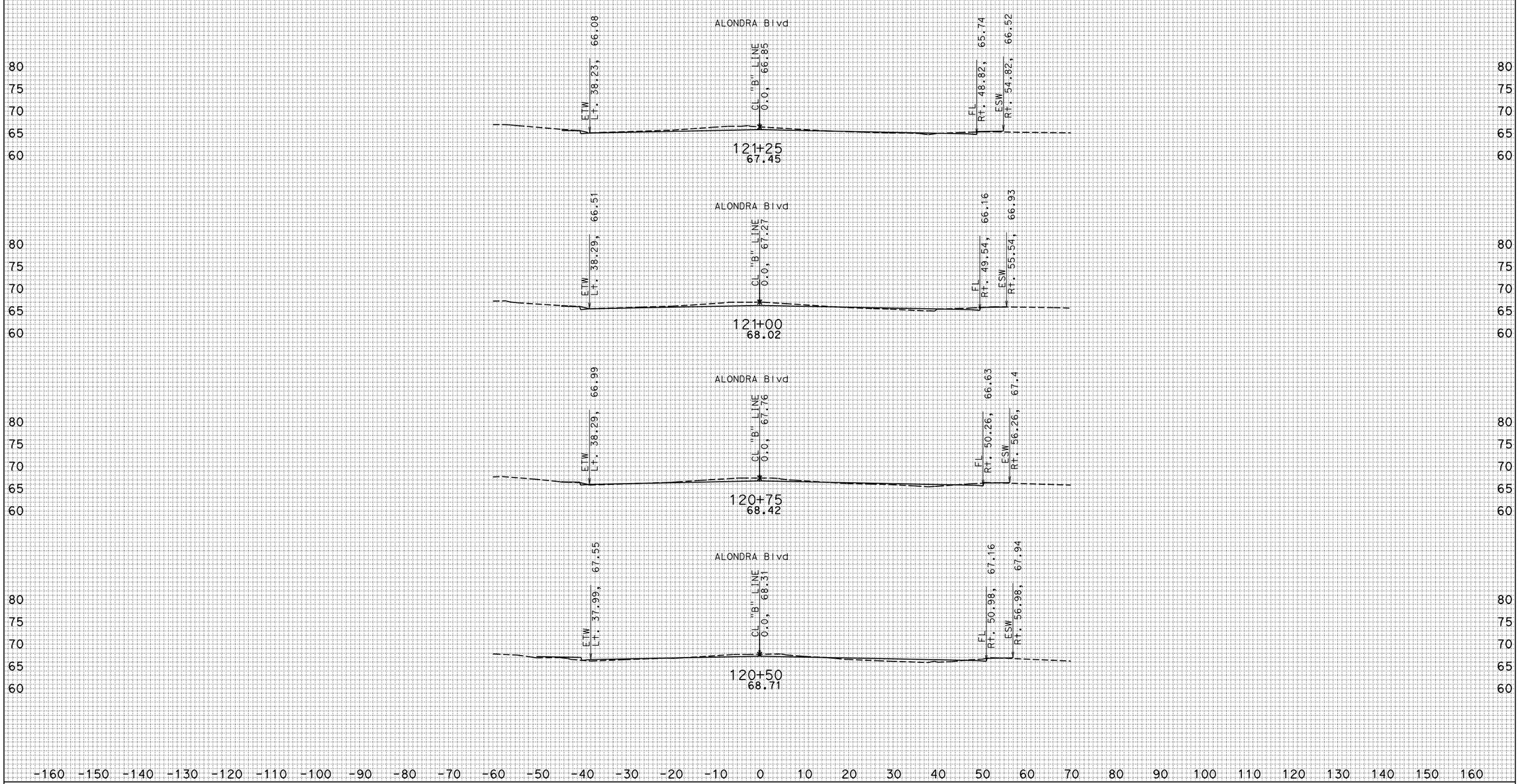

CREATED BY: KEDAR SAWANT

DATE: 6/1/2011

ALL DIMENSIONS ARE FEET

PROJECT ID: 07000018311

CONTRACT: 215911

DIST/CO/RTE/PM: 07/LA/5/1.2-2.1

SCALE: 1" = 10' Horiz. 1" = 10' Vert.

ALONDRA Blvd CROSS SECTIONS

SHEET 28 OF 30

KC Project: 0707 File: S:\desig%9a1\UFS\470\471 01 survey file checklist\Xsections\Alondra\ALON_10235_12350_SURVEY_XS.EAR

ALONDRA Blvd "B" LINE

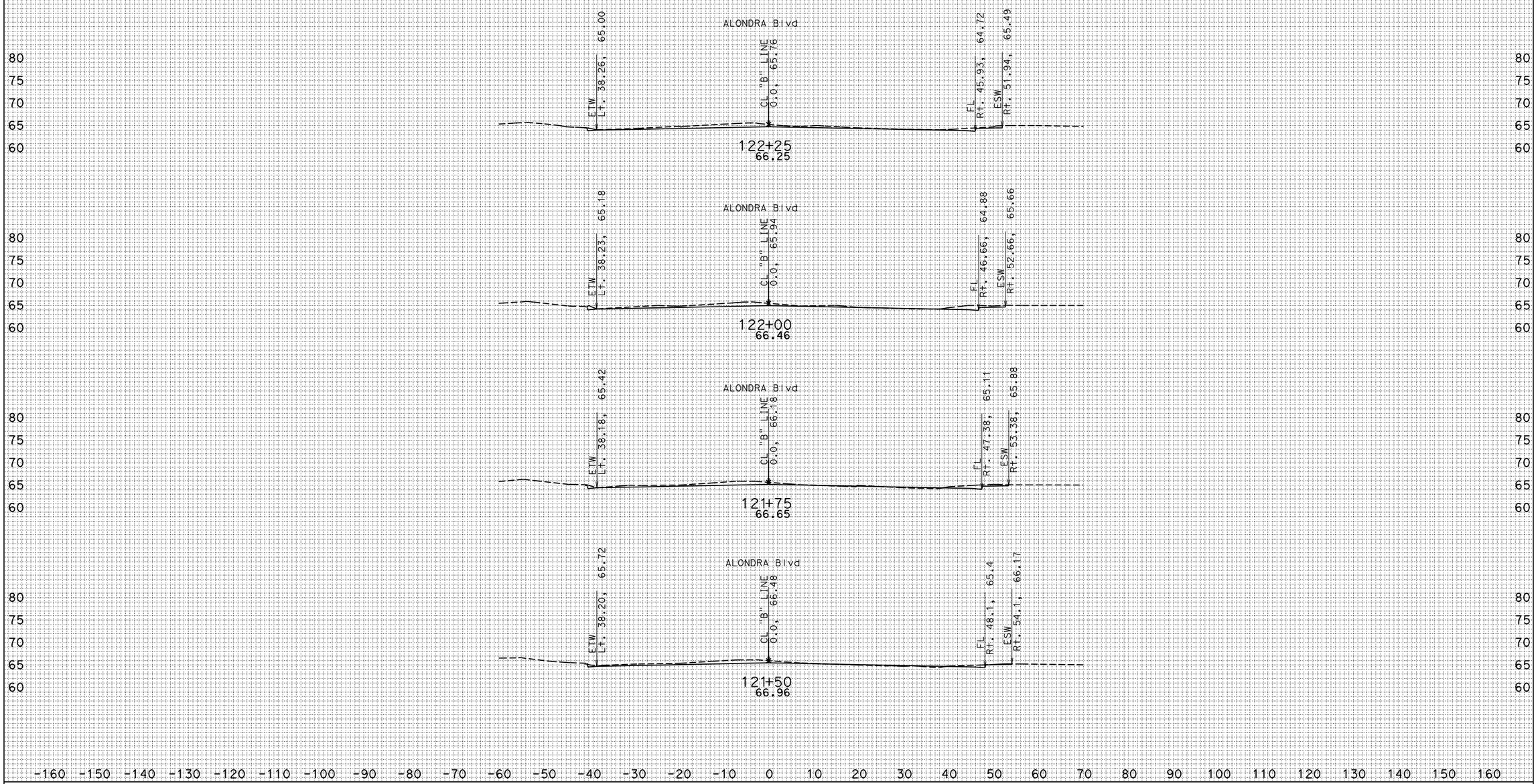

CREATED BY: KEDAR SAWANT

DATE: 6/1/2011

ALL DIMENSIONS ARE FEET

PROJECT ID: 07000018311

CONTRACT: 215911

DIST/CO/RTE/PM: 07/LA/5/1.2-2.1

SCALE: 1" = 10' Horiz. 1" = 10' Vert.

ALONDRA Blvd CROSS SECTIONS

SHEET 29 OF 30

KC Project: 0707 File: S:\desig%9a1\UFS\470\471 01 survey file checklist\Xsections\Alondra\ALON_10235_12350_SURVEY_XS.EAR

ALONDRA Blvd "B" LINE

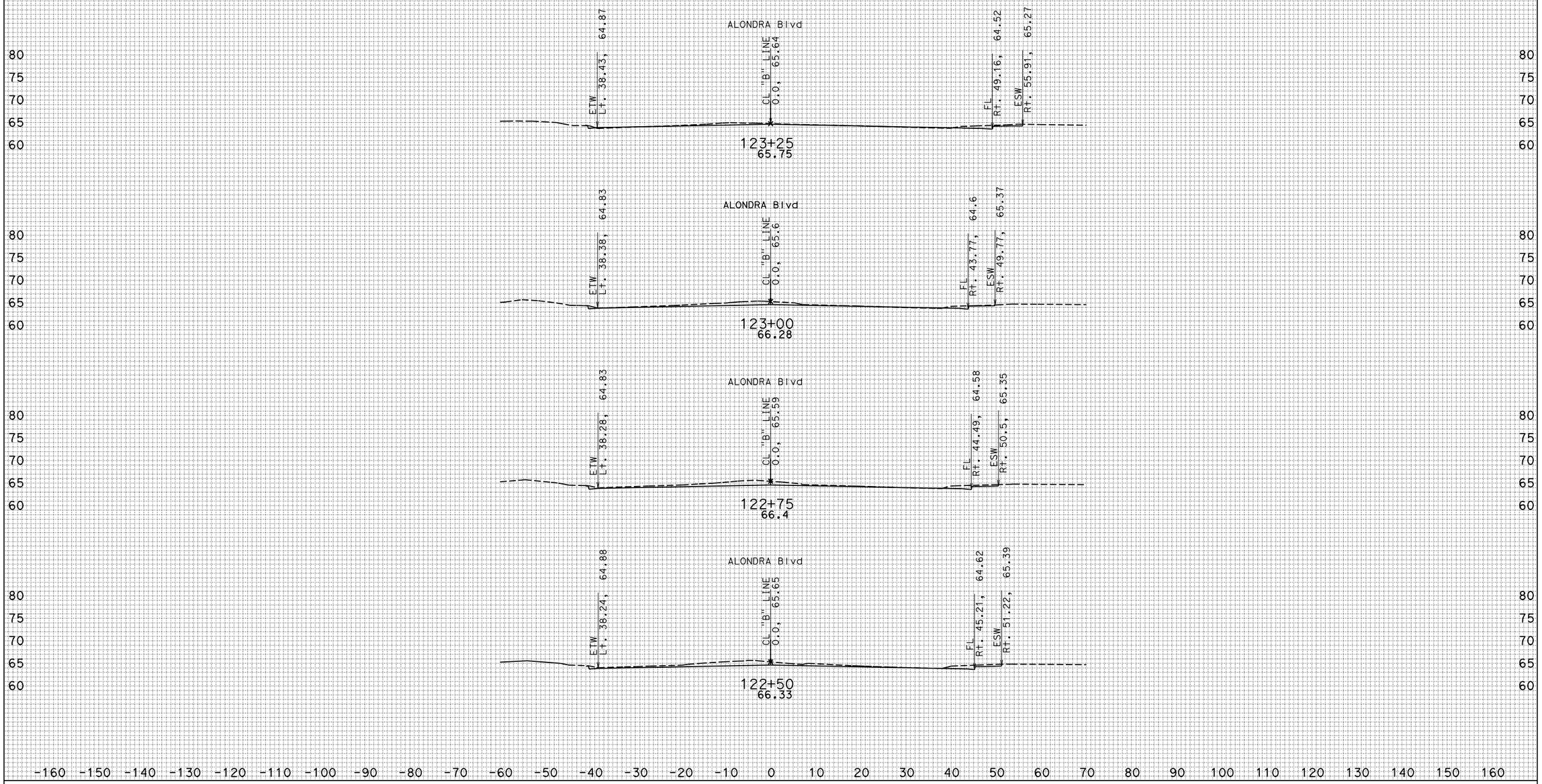

CREATED BY: KEDAR SAWANT

DATE: 6/1/2011

ALL DIMENSIONS ARE FEET

PROJECT ID: 07000018311

CONTRACT: 215911

DIST/CO/RTE/PM: 07/LA/5/1.2-2.1

SCALE: 1" = 10' Horiz. 1" = 10' Vert.

ALONDRA Blvd CROSS SECTIONS

SHEET 30 OF 30

KC Project: 0707 File: S:\desig*9a1\UFS\470\471 01 survey file checklist\Xsections\Alondra\ALON_10235_12350_SURVEY_XS.EAR

FREEWAY Dr "D" LINE

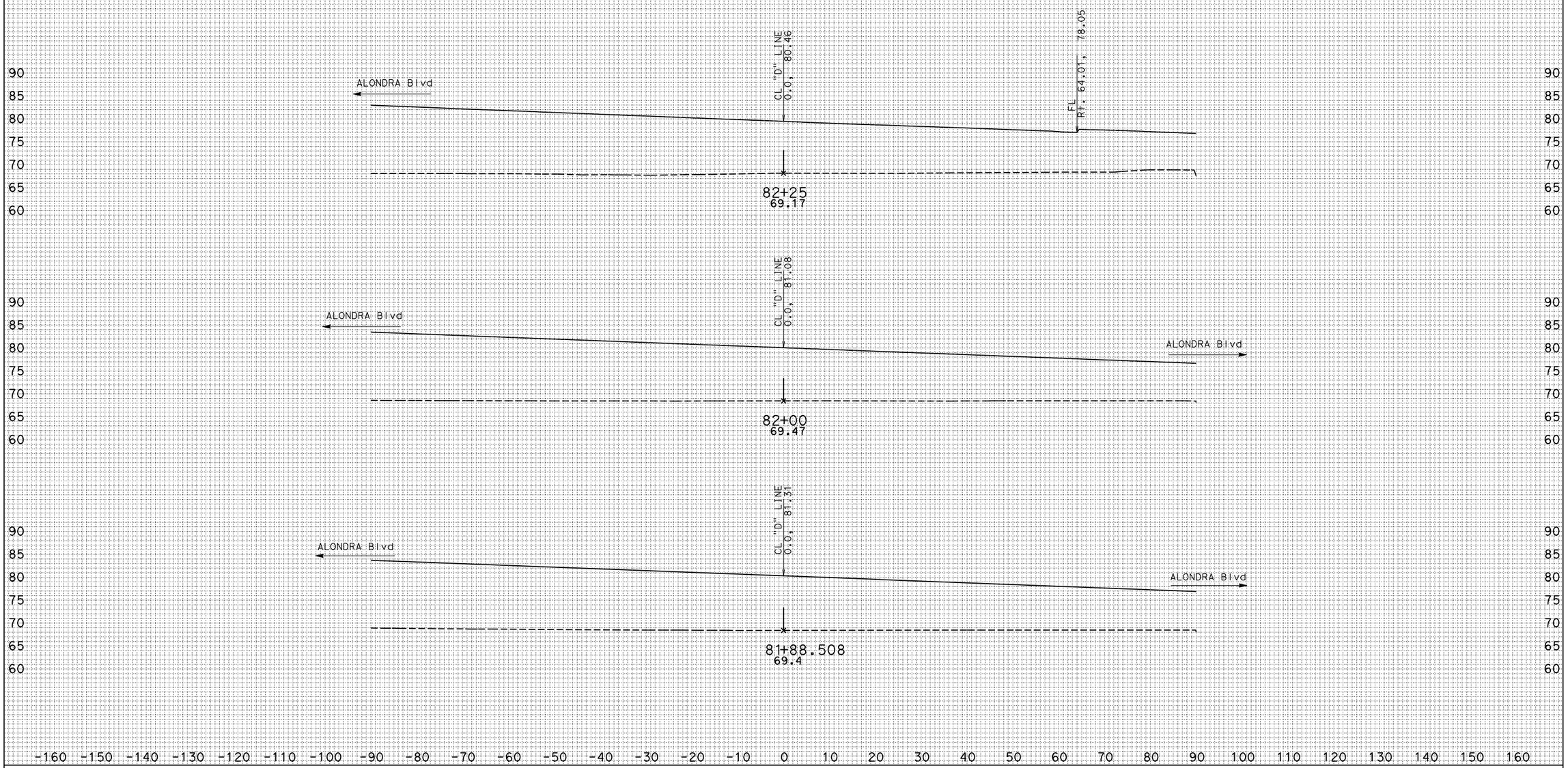

CREATED BY: KEDAR SAWANT

KC Project: 0707 File: S:\desig*9a1\UFS\470\471 01 survey file checklist\Xsections\FreewayDr\FRWYDR_8100_8900.EAR

DATE: 6/1/2011

ALL DIMENSIONS ARE FEET

PROJECT ID: 07000018311

CONTRACT: 215911

DIST/CO/RTE/PM: 07/LA/5/1.2-2.1

SCALE: 1" = 10' Horiz.
1" = 10' Vert.

FREEWAY Dr
CROSS SECTIONS

SHEET 1 OF 10

FREEWAY Dr "D" LINE

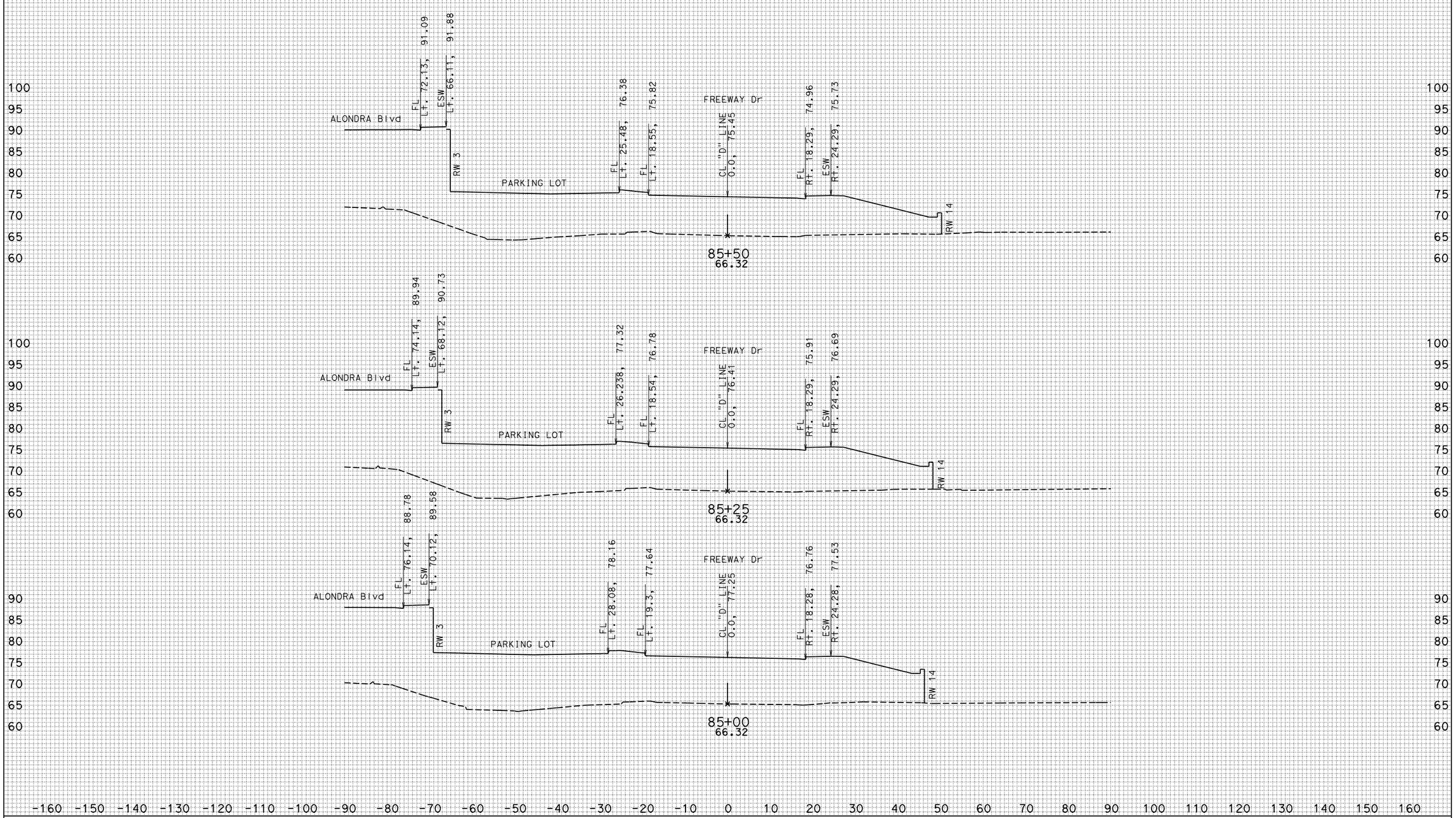

CREATED BY: KEDAR SAWANT

DATE: 6/1/2011

ALL DIMENSIONS ARE FEET

PROJECT ID: 07000018311

CONTRACT: 215911

DIST/CO/RTE/PM: 07/LA/5/1.2-2.1

SCALE: 1" = 10' Horiz. 1" = 10' Vert.

FREEWAY Dr
CROSS SECTIONS
SHEET 6 OF 10

KC Project: 0707 File: S:\desig*9a1\UFS\470\471 01 survey file checklist\Xsections\FreewayDr\FRWYDR_8100_8900.EAR

FREEWAY Dr "D" LINE

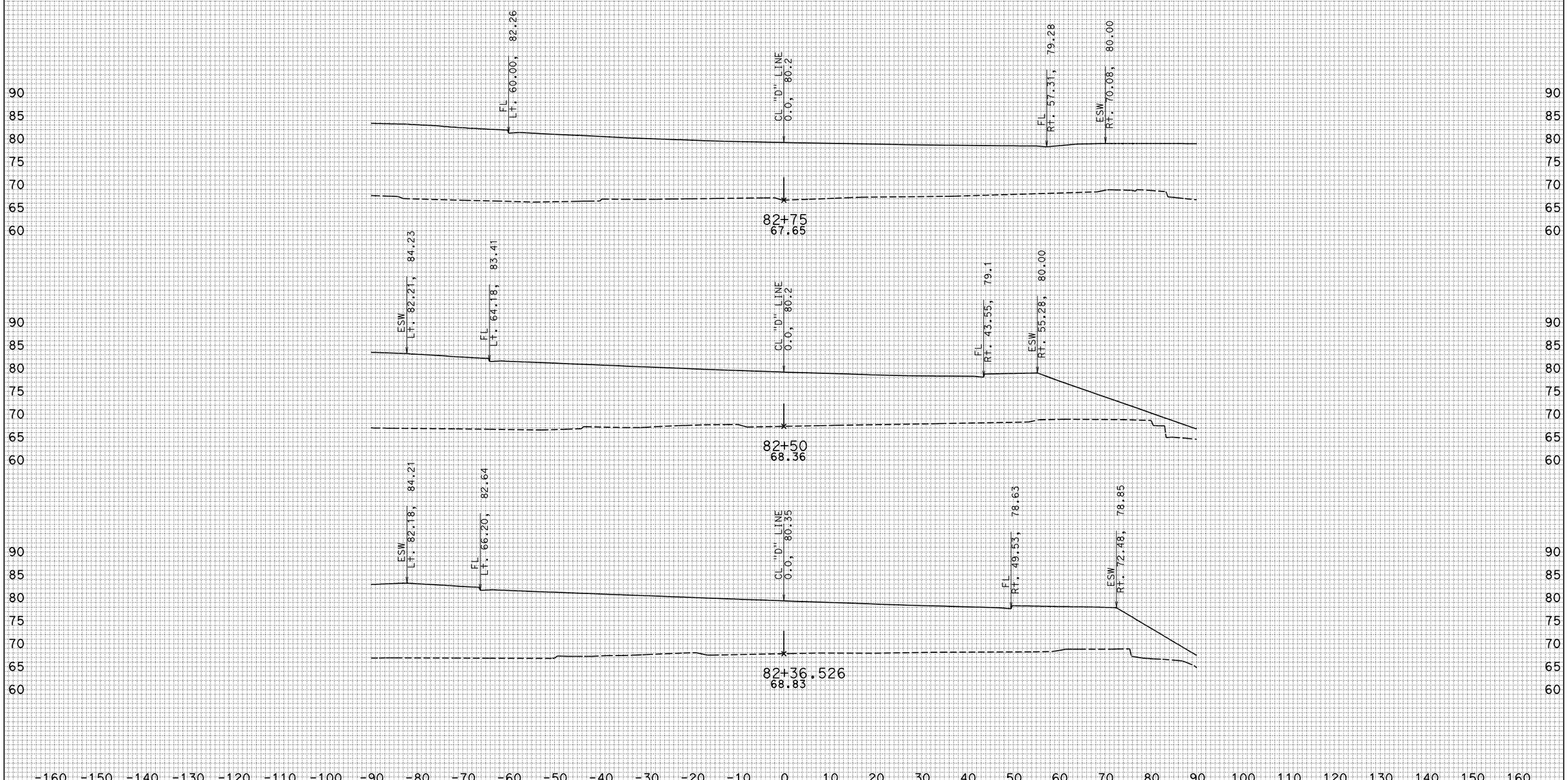

CREATED BY: KEDAR SAWANT

DATE: 6/1/2011

ALL DIMENSIONS ARE FEET

PROJECT ID: 07000018311

CONTRACT: 215911

DIST/CO/RTE/PM: 07/LA/5/1.2-2.1

SCALE: 1" = 10' Horiz. 1" = 10' Vert.

FREEWAY Dr
CROSS SECTIONS
SHEET 2 OF 10

KC Project: 0707 File: S:\desig*9a1\UFS\470\471 01 survey file checklist\Xsections\FreewayDr\FRWYDR_8100_8900.EAR

FREEWAY Dr "D" LINE

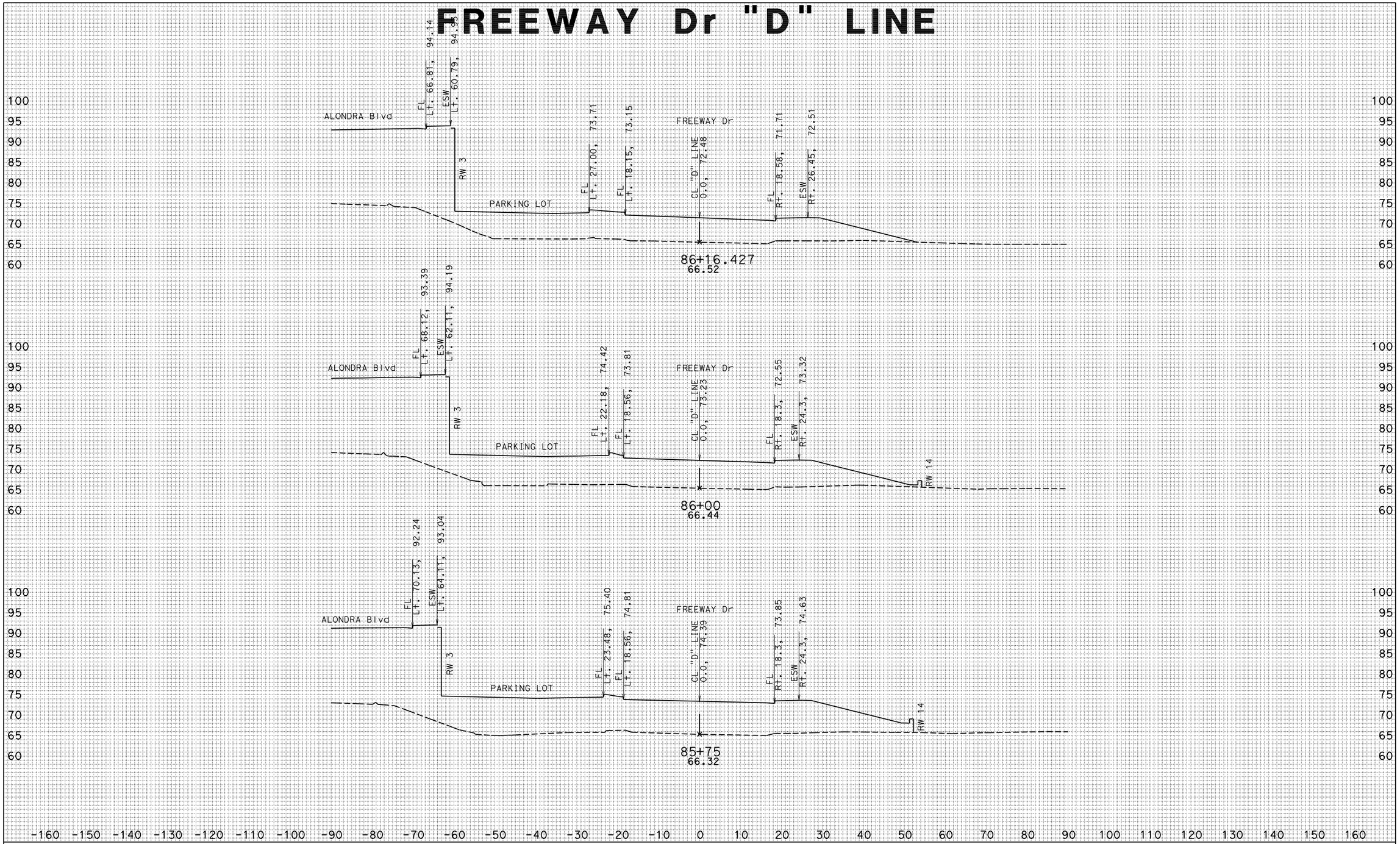

CREATED BY: KEDAR SAWANT

KC Project: 0707 File: S:\desig*9a1\UFS\470\471 01 survey file checklist\Xsections\FreewayDr\FRWYDR_8100_8900.EAR

DATE: 6/1/2011

ALL DIMENSIONS ARE FEET

PROJECT ID: 07000018311

CONTRACT: 215911

DIST/CO/RTE/PM: 07/LA/5/1.2-2.1

SCALE: 1" = 10' Horiz. 1" = 10' Vert.

FREEWAY Dr
CROSS SECTIONS

SHEET 7 OF 10

FREEWAY Dr "D" LINE

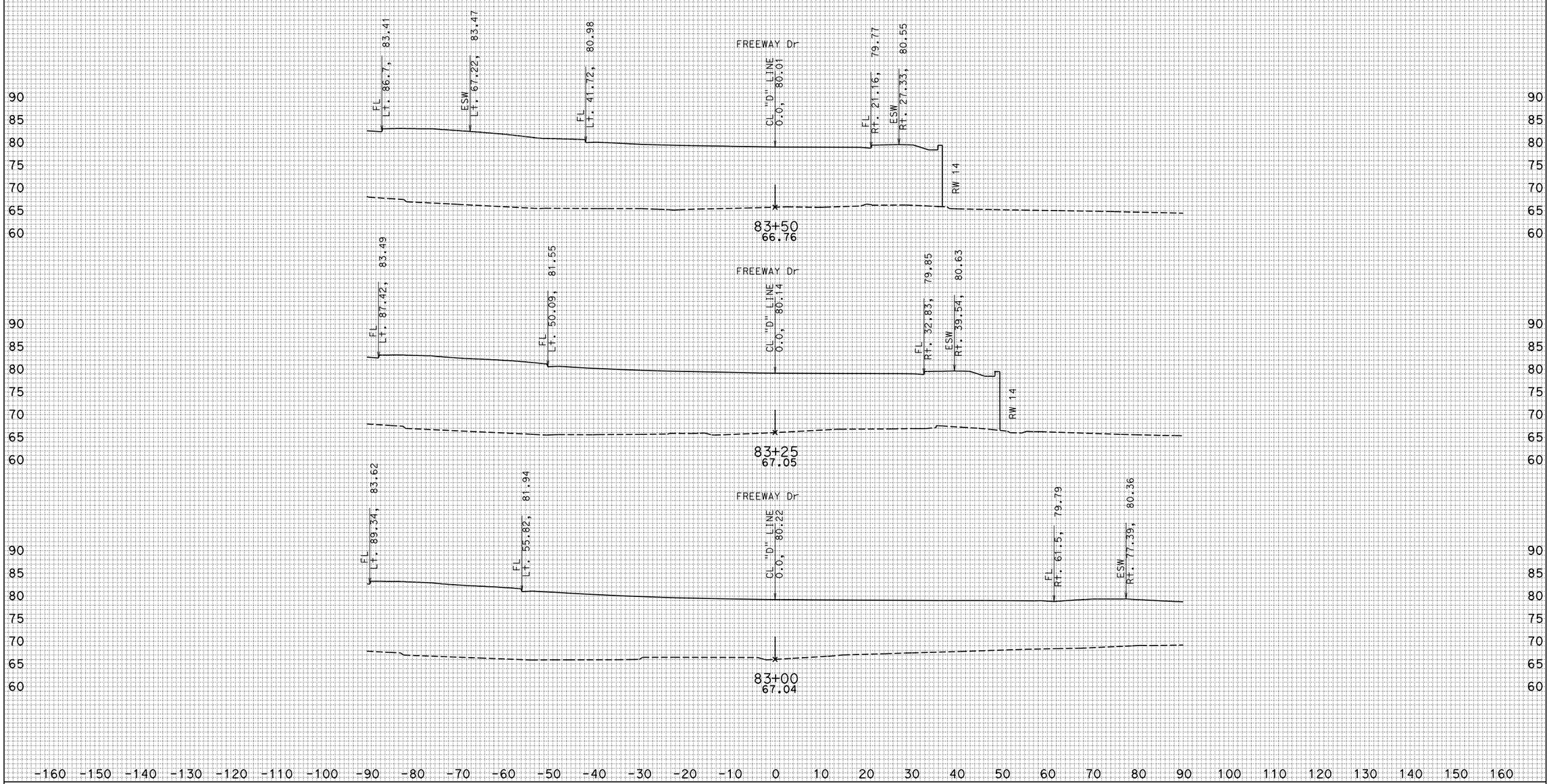

CREATED BY: KEDAR SAWANT

KC Project: 0707 File: S:\desig*9a1\UFS\470\471 01 survey file checklist\Xsections\FreewayDr\FRWYDR_8100_8900.EAR

DATE: 6/1/2011

ALL DIMENSIONS ARE FEET

PROJECT ID: 07000018311

CONTRACT: 215911

DIST/CO/RTE/PM: 07/LA/5/1.2-2.1

SCALE: 1" = 10' Horiz.
1" = 10' Vert.

FREEWAY Dr
CROSS SECTIONS
SHEET 3 OF 10

FREEWAY Dr "D" LINE

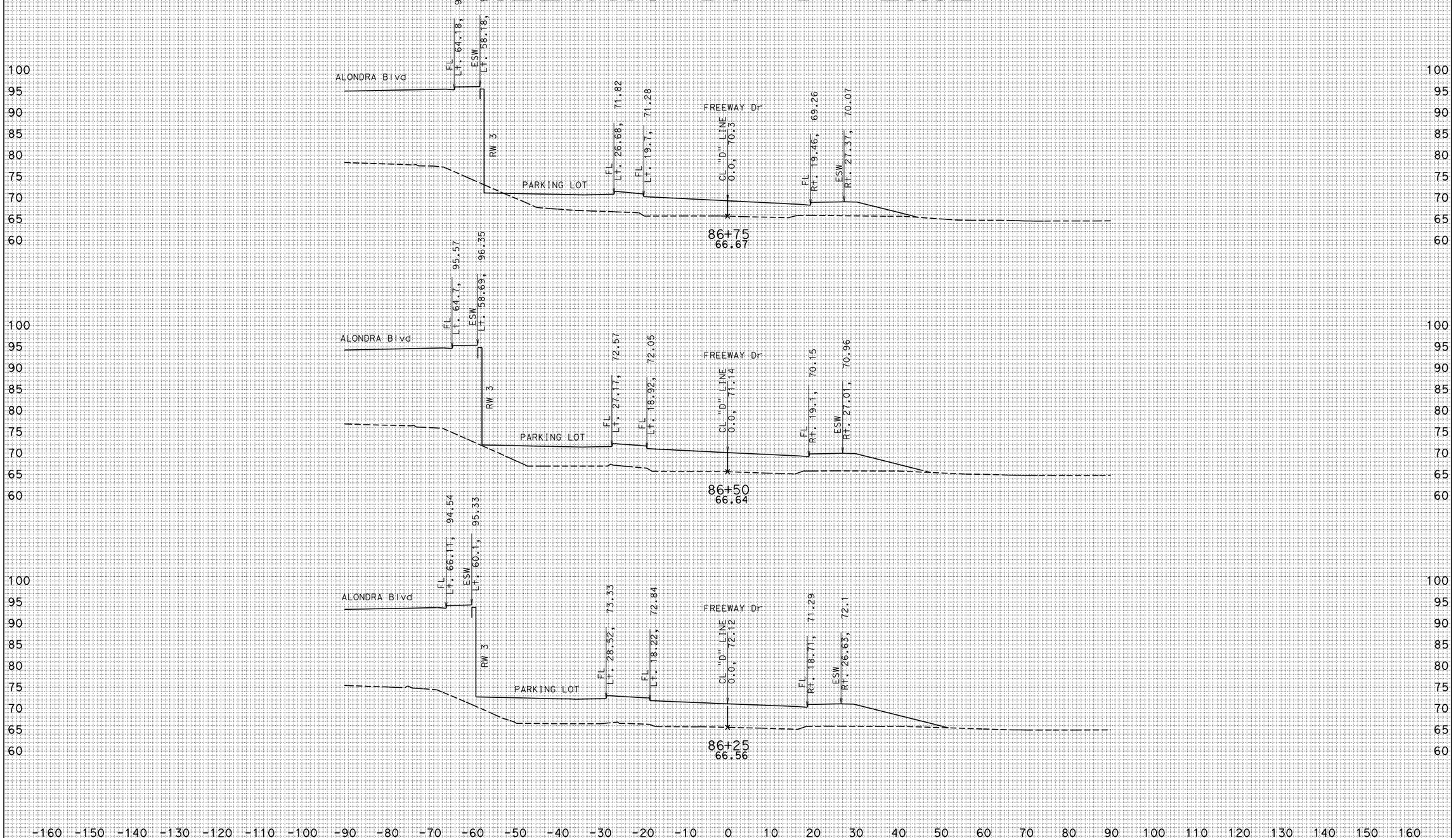

CREATED BY: KEDAR SAWANT

DATE: 6/1/2011

KC Project: 0707 File: S:\desig*9a1\UFS\470\471 01 survey file checklist\Xsections\FreewayDr\FRWYDR_8100_8900.EAR

ALL DIMENSIONS ARE FEET

PROJECT ID: 07000018311

CONTRACT: 215911

DIST/CO/RTE/PM: 07/LA/5/1.2-2.1

SCALE: 1" = 10' Horiz. 1" = 10' Vert.

FREEWAY Dr
CROSS SECTIONS
SHEET 8 OF 10

FREEWAY Dr "D" LINE

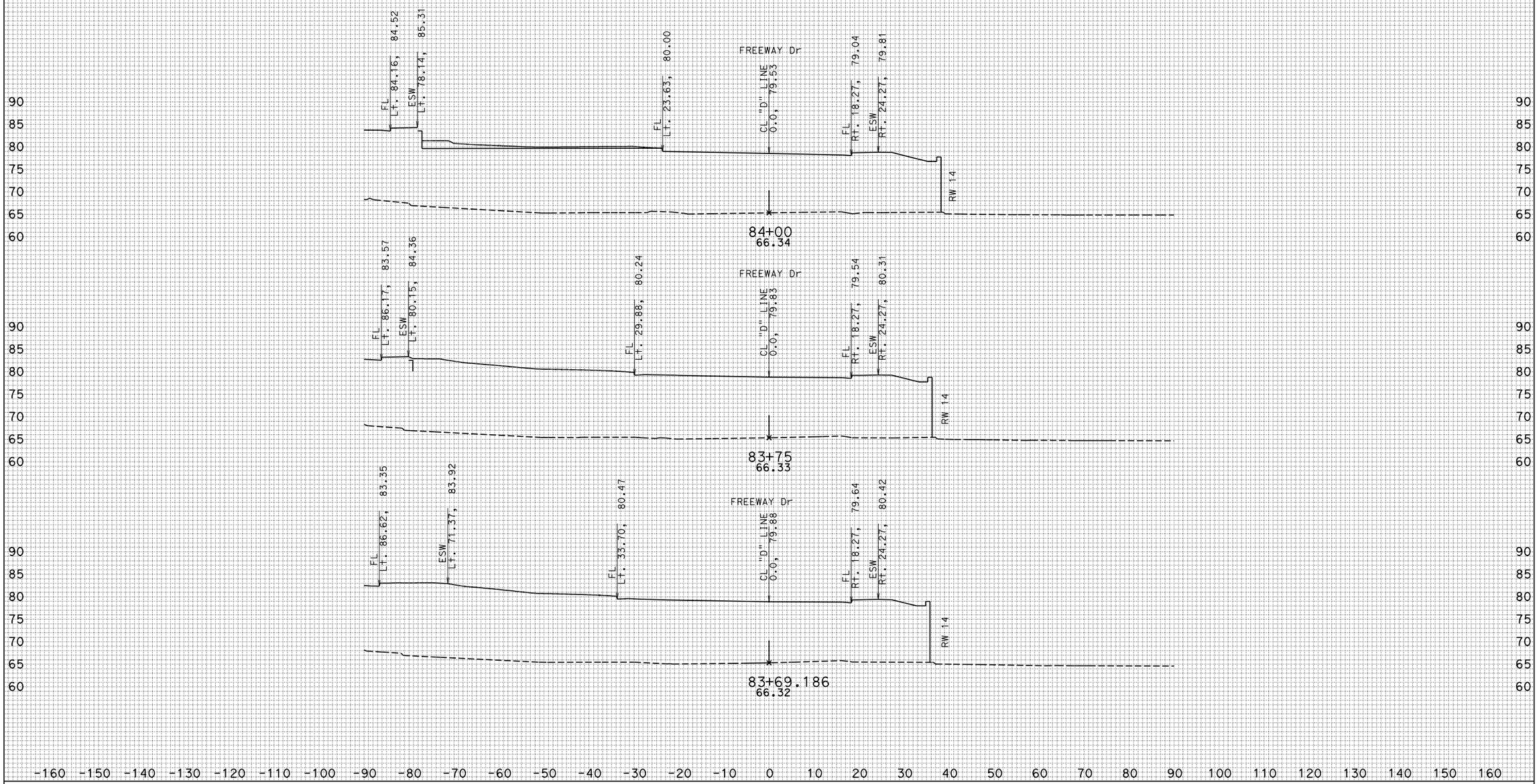

CREATED BY: KEDAR SAWANT

DATE: 6/1/2011

KC Project: 0707 File: S:\desig%9a1\UFS\470\471 01 survey file checklist\Xsections\FreewayDr\FRWYDR_8100_8900.EAR

ALL DIMENSIONS ARE FEET

PROJECT ID: 07000018311

CONTRACT: 215911

DIST/CO/RTE/PM: 07/LA/5/1.2-2.1

SCALE: 1" = 10' Horiz.
1" = 10' Vert.

FREEWAY Dr
CROSS SECTIONS

SHEET 4 OF 10

FREEWAY Dr "D" LINE

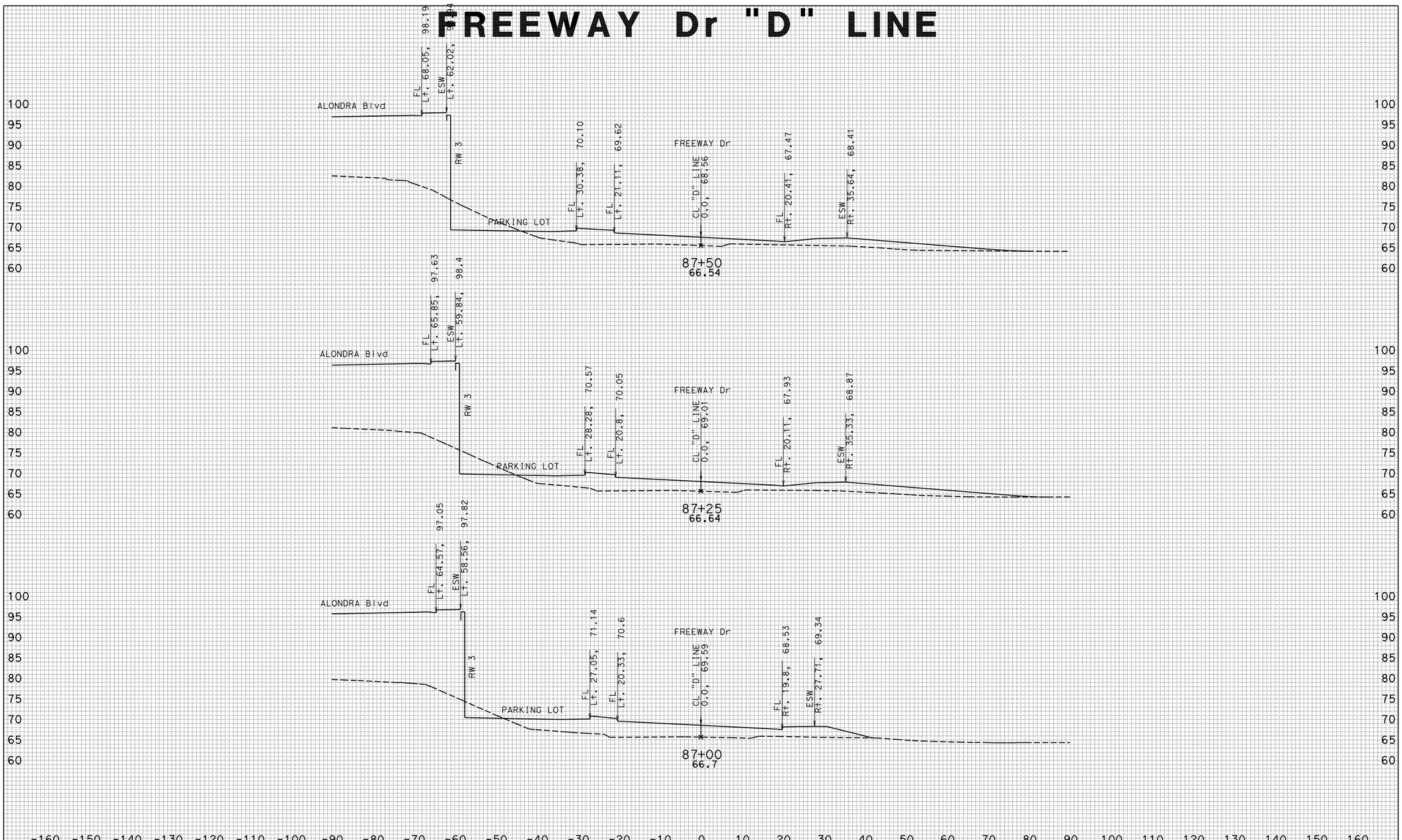

CREATED BY: KEDAR SAWANT

DATE: 6/1/2011

KC Project: 0707 File: S:\desig%9a1\UFS\470\471 01 survey file checklist\Xsections\FreewayDr\FRWYDR_8100_8900.EAR

ALL DIMENSIONS ARE FEET

PROJECT ID: 07000018311

CONTRACT: 215911

DIST/CO/RTE/PM: 07/LA/5/1.2-2.1

SCALE: 1" = 10' Horiz.
1" = 10' Vert.

FREEWAY Dr
CROSS SECTIONS

SHEET 9 OF 10

FREEWAY Dr "D" LINE

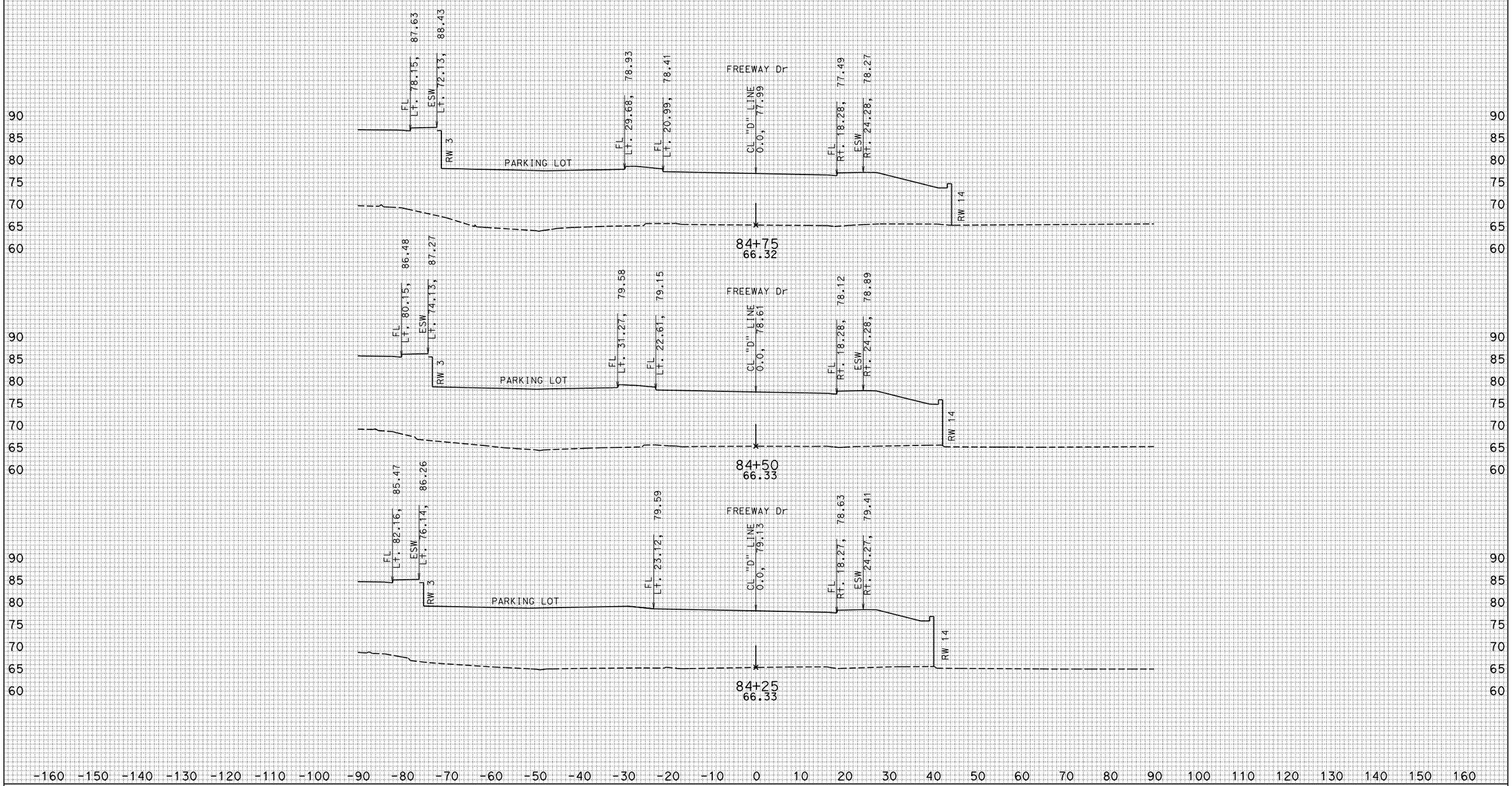

CREATED BY: KEDAR SAWANT

DATE: 6/1/2011

ALL DIMENSIONS ARE FEET

PROJECT ID: 07000018311
CONTRACT: 215911
DIST/CO/RTE/PM: 07/LA/5/1.2-2.1

SCALE: 1" = 10' Horiz.
1" = 10' Vert.

FREEWAY Dr
CROSS SECTIONS
SHEET 5 OF 10

KC Project: 0707 File: S:\desig%9a1\UFS\470\471 01 survey file checklist\Xsections\FreewayDr\FRWYDR_8100_8900.EAR

FREEWAY Dr

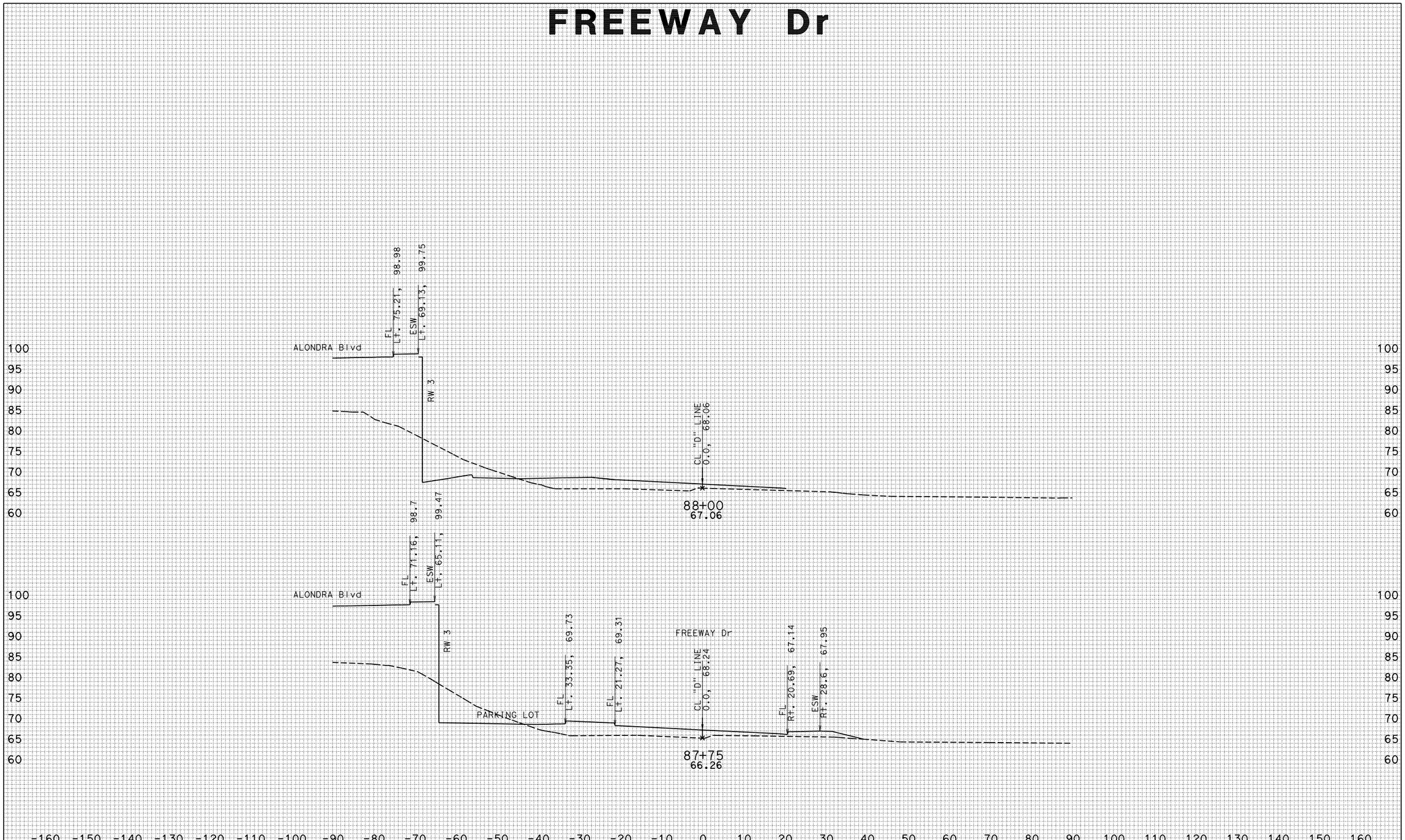

CREATED BY: KEDAR SAWANT

DATE: 6/1/2011

ALL DIMENSIONS ARE FEET

PROJECT ID: 07000018311

CONTRACT: 215911

DIST/CO/RTE/PM: 07/LA/5/1.2-2.1

SCALE: 1" = 10' Horiz.
1" = 10' Vert.

FREEWAY Dr
CROSS SECTIONS
SHEET 10 OF 10

KC Project: 0707 File: S:\desig*9a1\UFS\470\471 01 survey file checklist\Xsections\FreewayDr\FRWYDR_8100_8900.EAR

MARQUARDT Ave "E" LINE

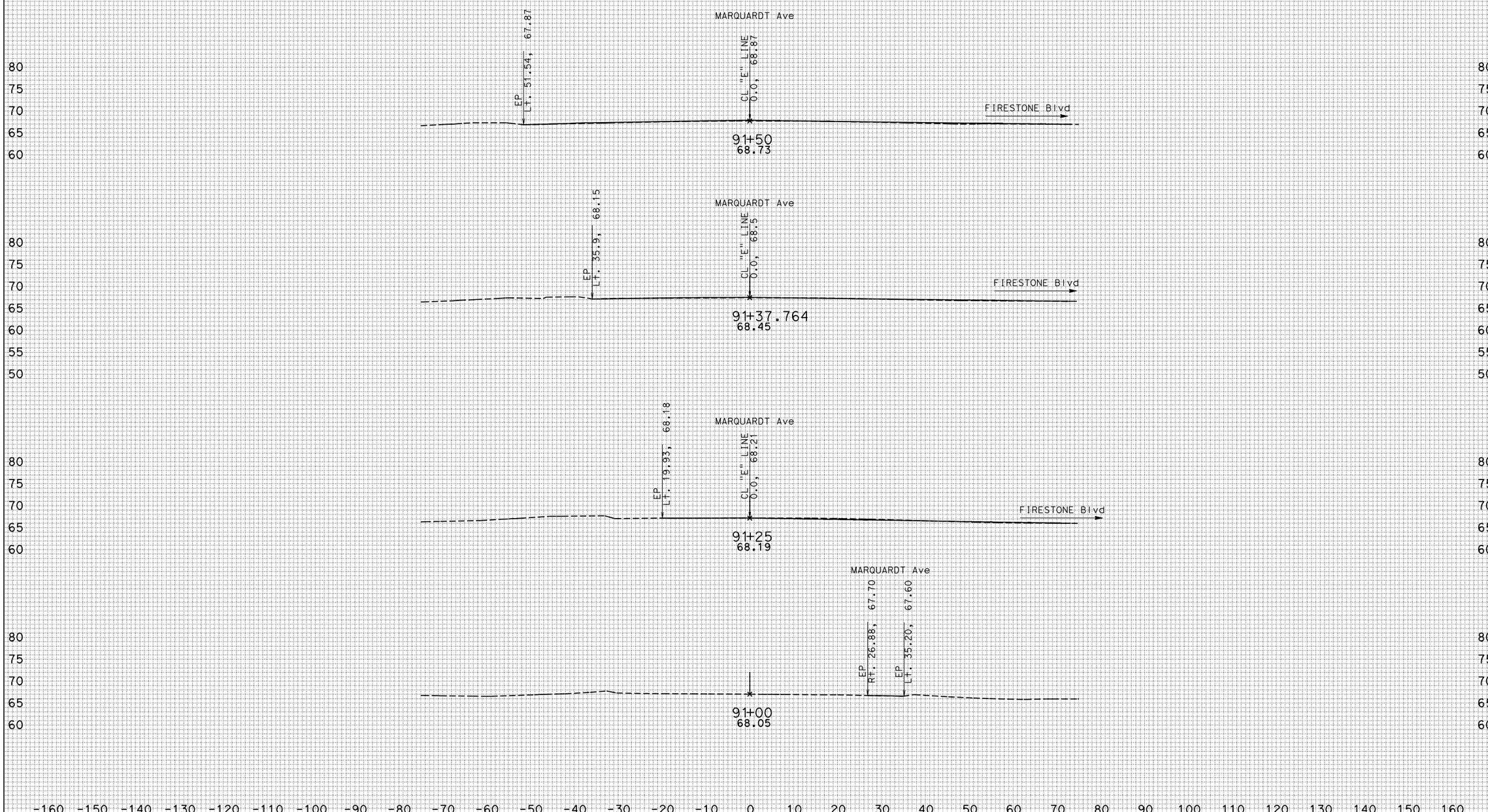

CREATED BY: KEDAR SAWANT

KC Project: 0707 File: D:\caice\ProjectsF7\X-Section\Scanlines\MARQ_25.EAR

DATE: 6/3/2011

ALL DIMENSIONS ARE FEET

PROJECT ID: 07000018311

CONTRACT: 215911

DIST/CO/RTE/PM: 07/LA/5/1.2-2.1

SCALE: 1" = 10' Horiz.
1" = 10' Vert.

MARQUARDT Ave
CROSS SECTIONS

SHEET 1 OF 7

MARQUARDT Ave "E" LINE

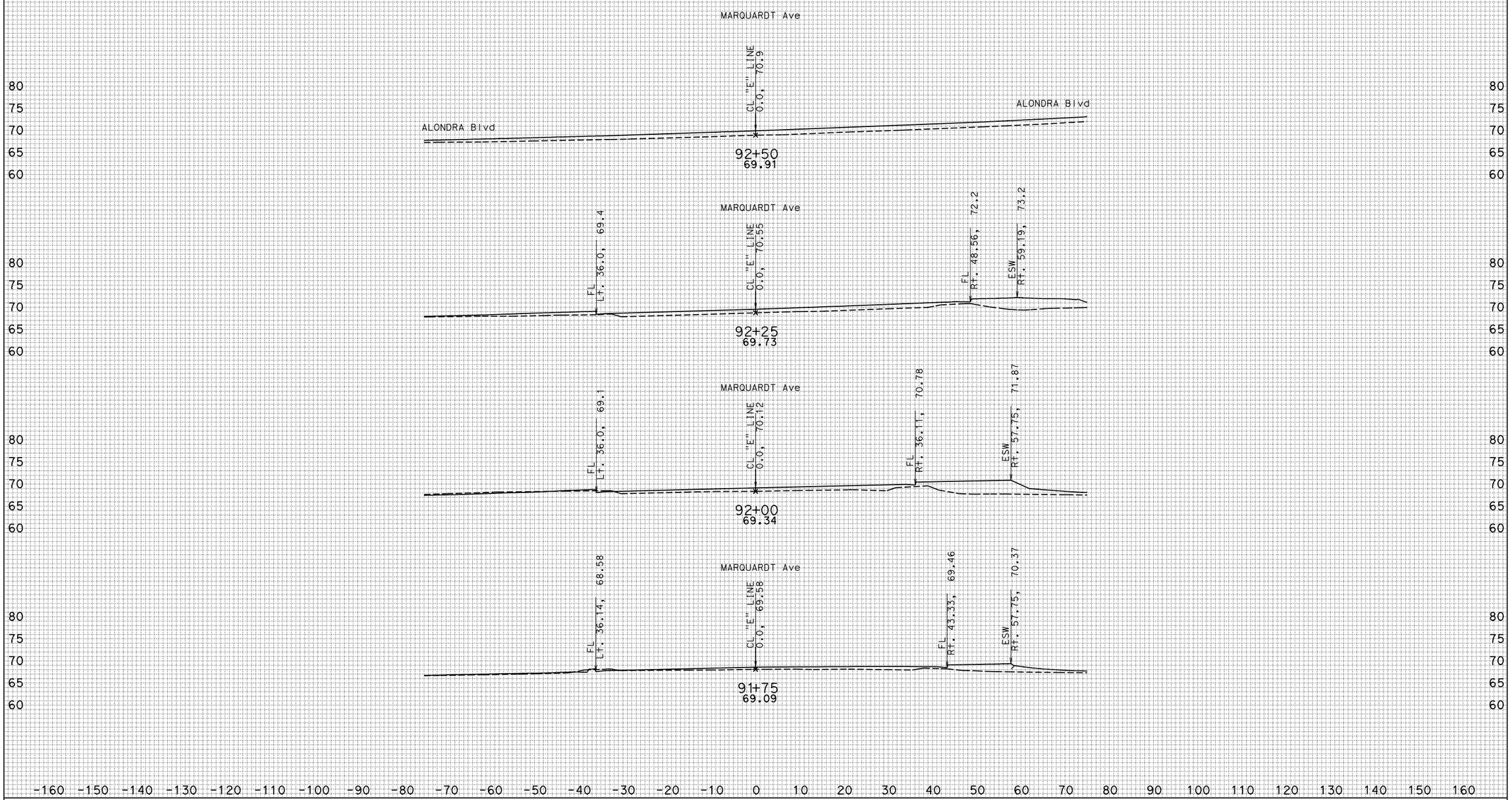

CREATED BY: KEDAR SAWANT

KC Project: 0707 File: D:\caice\ProjectsF7\X-Section\Scanlines\MARQ_25.EAR

DATE: 6/3/2011

ALL DIMENSIONS ARE FEET

PROJECT ID: 07000018311

CONTRACT: 215911

DIST/CO/RTE/PM: 07/LA/5/1.2-2.1

SCALE: 1" = 10' Horiz.
1" = 10' Vert.

MARQUARDT Ave
CROSS SECTIONS

SHEET 2 OF 7

MARQUARDT Ave "E" LINE



CREATED BY: KEDAR SAWANT

KC Project: 0707 File: D:\caice\ProjectsF7\X-Section\Scanlines\MARQ_25.EAR

DATE: 6/3/2011

ALL DIMENSIONS ARE FEET

PROJECT ID: 07000018311

CONTRACT: 215911

DIST/CO/RTE/PM: 07/LA/5/1.2-2.1

SCALE: 1" = 10' Horiz.
1" = 10' Vert.

MARQUARDT Ave
CROSS SECTIONS

SHEET 3 OF 7

MARQUARDT Ave "E" LINE

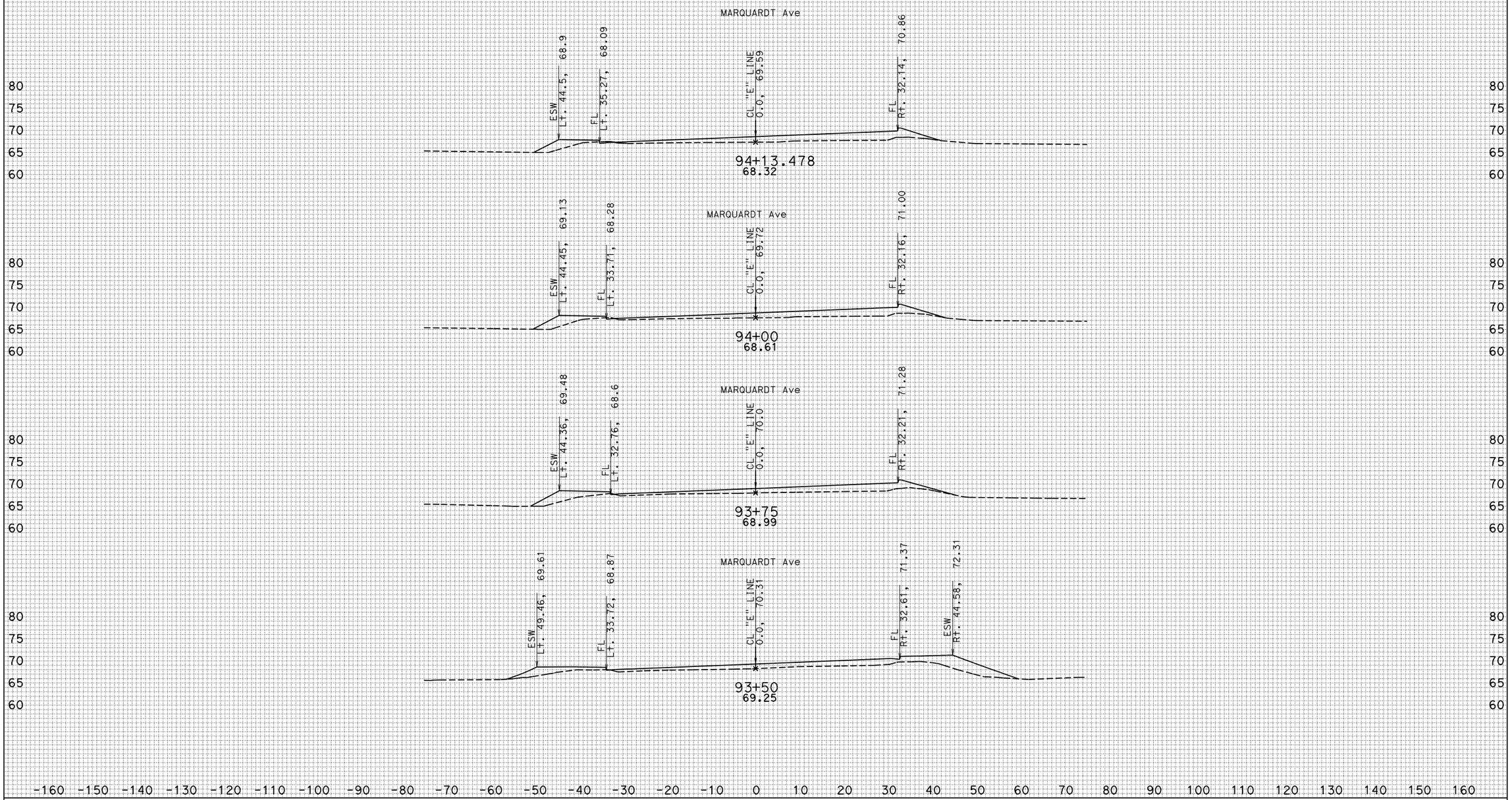

CREATED BY: KEDAR SAWANT

KC Project: 0707 File: D:\caice\ProjectsF7\X-Section\Scanlines\MARQ_25.EAR

DATE: 6/3/2011

ALL DIMENSIONS ARE FEET

PROJECT ID: 07000018311

CONTRACT: 215911

DIST/CO/RTE/PM: 07/LA/5/1.2-2.1

SCALE: 1" = 10' Horiz. 1" = 10' Vert.

MARQUARDT Ave CROSS SECTIONS

SHEET 4 OF 7

MARQUARDT Ave "E" LINE

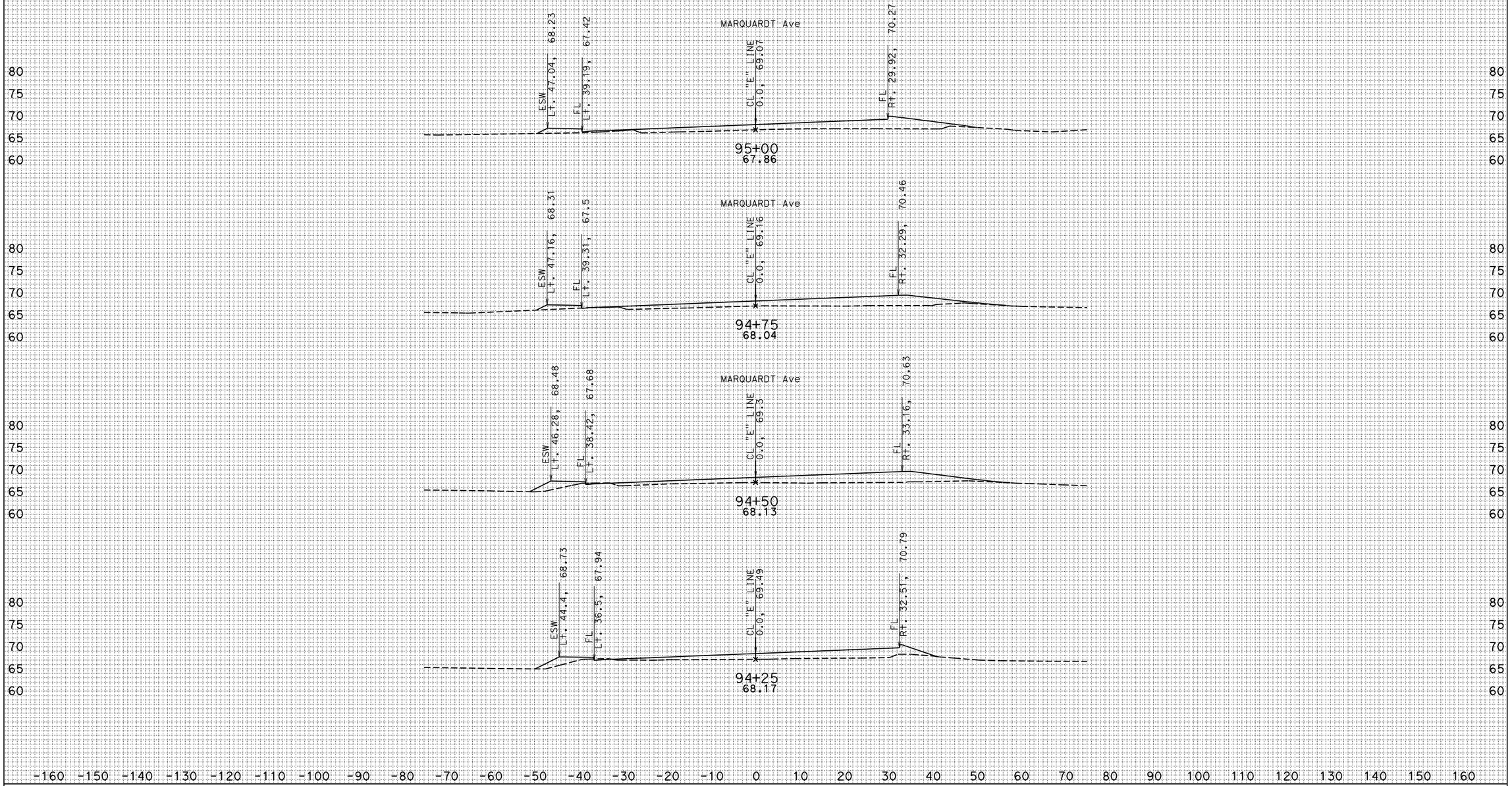

CREATED BY: KEDAR SAWANT

KC Project: 0707 File: D:\caice\ProjectsF7\X-Section\Scanlines\MARQ_26.EAR

DATE: 6/3/2011

ALL DIMENSIONS ARE FEET

PROJECT ID: 07000018311

CONTRACT: 215911

DIST/CO/RTE/PM: 07/LA/5/1.2-2.1

SCALE: 1" = 10' Horiz. 1" = 10' Vert.

MARQUARDT Ave CROSS SECTIONS

SHEET 5 OF 7

MARQUARDT Ave "E" LINE



CREATED BY: KEDAR SAWANT

KC Project: 0707 File: D:\caice\ProjectsF7\X-Section\Scanlines\MARQ_26.EAR

DATE: 6/3/2011

ALL DIMENSIONS ARE FEET

PROJECT ID: 07000018311

CONTRACT: 215911

DIST/CO/RTE/PM: 07/LA/5/1.2-2.1

SCALE: 1" = 10' Horiz. 1" = 10' Vert.

MARQUARDT Ave CROSS SECTIONS

SHEET 6 OF 7

MARQUARDT Ave "E" LINE

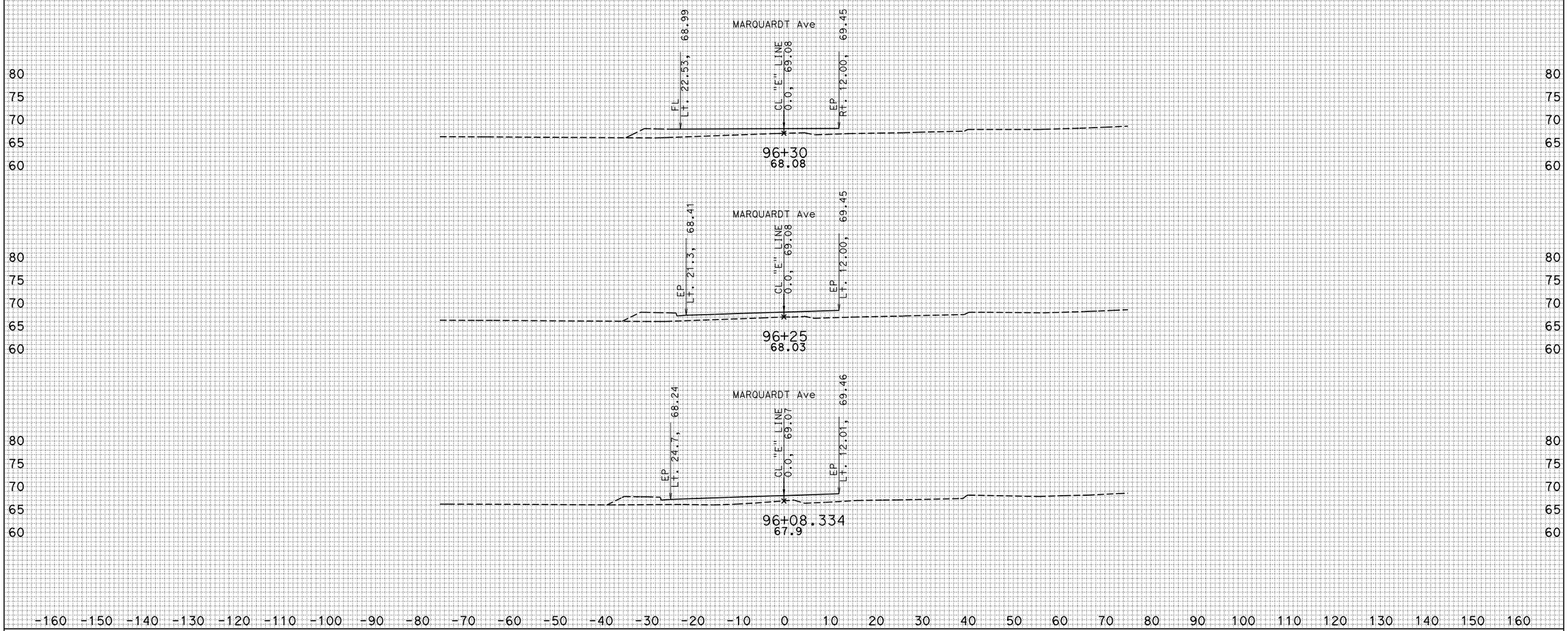

CREATED BY: KEDAR SAWANT

KC Project: 0707 File: D:\caice\ProjectsF7\X-Section\Scanlines\MARQ_26.EAR

DATE: 6/3/2011

ALL DIMENSIONS ARE FEET

PROJECT ID: 07000018311

CONTRACT: 215911

DIST/CO/RTE/PM: 07/LA/5/1.2-2.1

SCALE: 1" = 10' Horiz.
1" = 10' Vert.

MARQUARDT Ave
CROSS SECTIONS

SHEET 7 OF 7

INTERIM NB ONRAMP "K" LINE

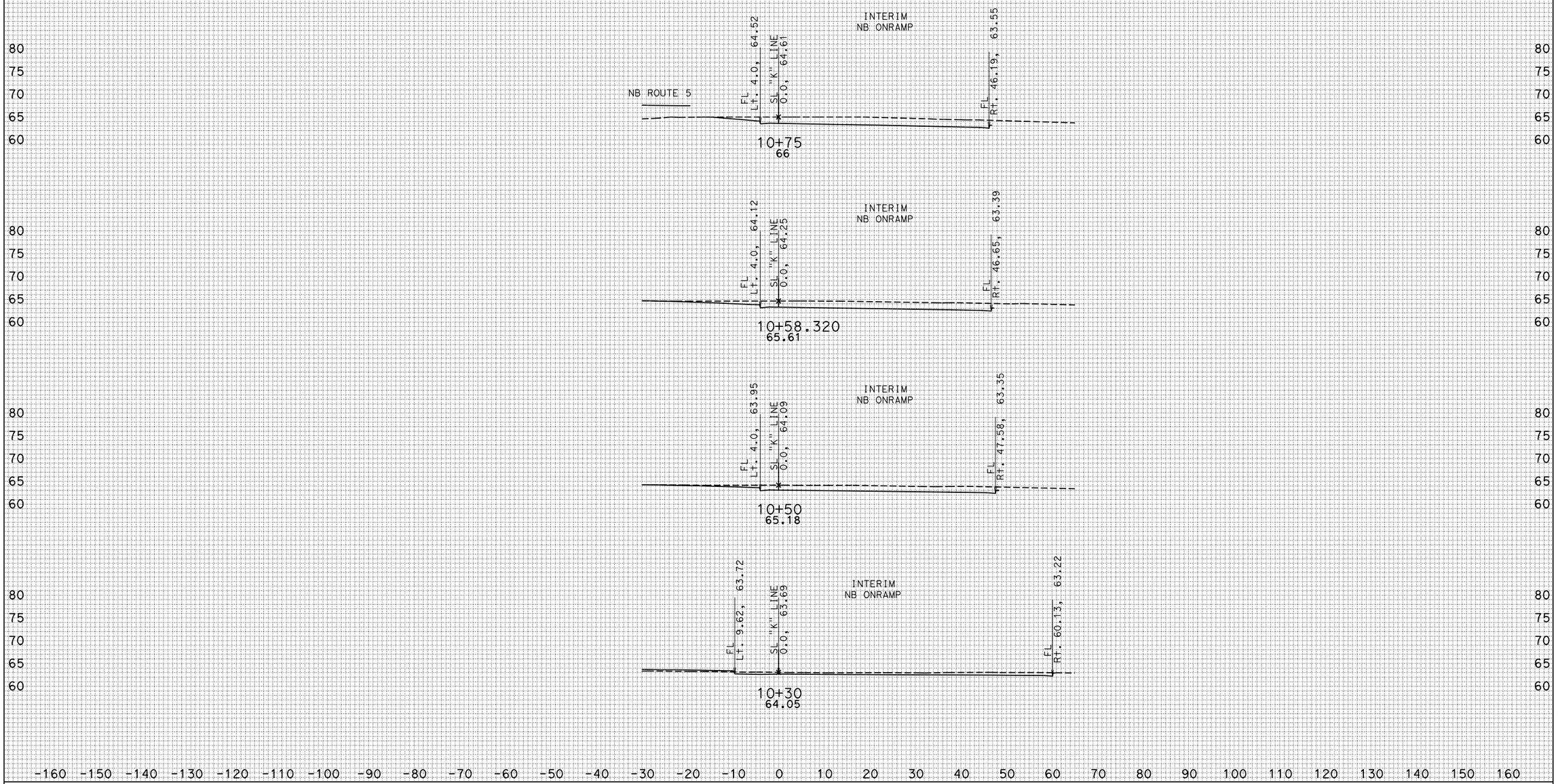

CREATED BY: KEDAR SAWANT

DATE: 6/23/2011

ALL DIMENSIONS ARE FEET

PROJECT ID: 07000018311

CONTRACT: 215911

DIST/CO/RTE/PM: 07/LA/5/1.2-2.1

SCALE: 1" = 10' Horiz.
1" = 10' Vert.

INTERIM NB ONRAMP CROSS SECTIONS

SHEET 1 OF 5

KC Project: 0707 File: S:\desig*9a1\UFS\470\472 02 survey file checklist\Xsections\NB_Temp_ONRAMP\NBONRAMP_SURVEY_XS_6-22-11.EAR

INTERIM NB ONRAMP "K" LINE

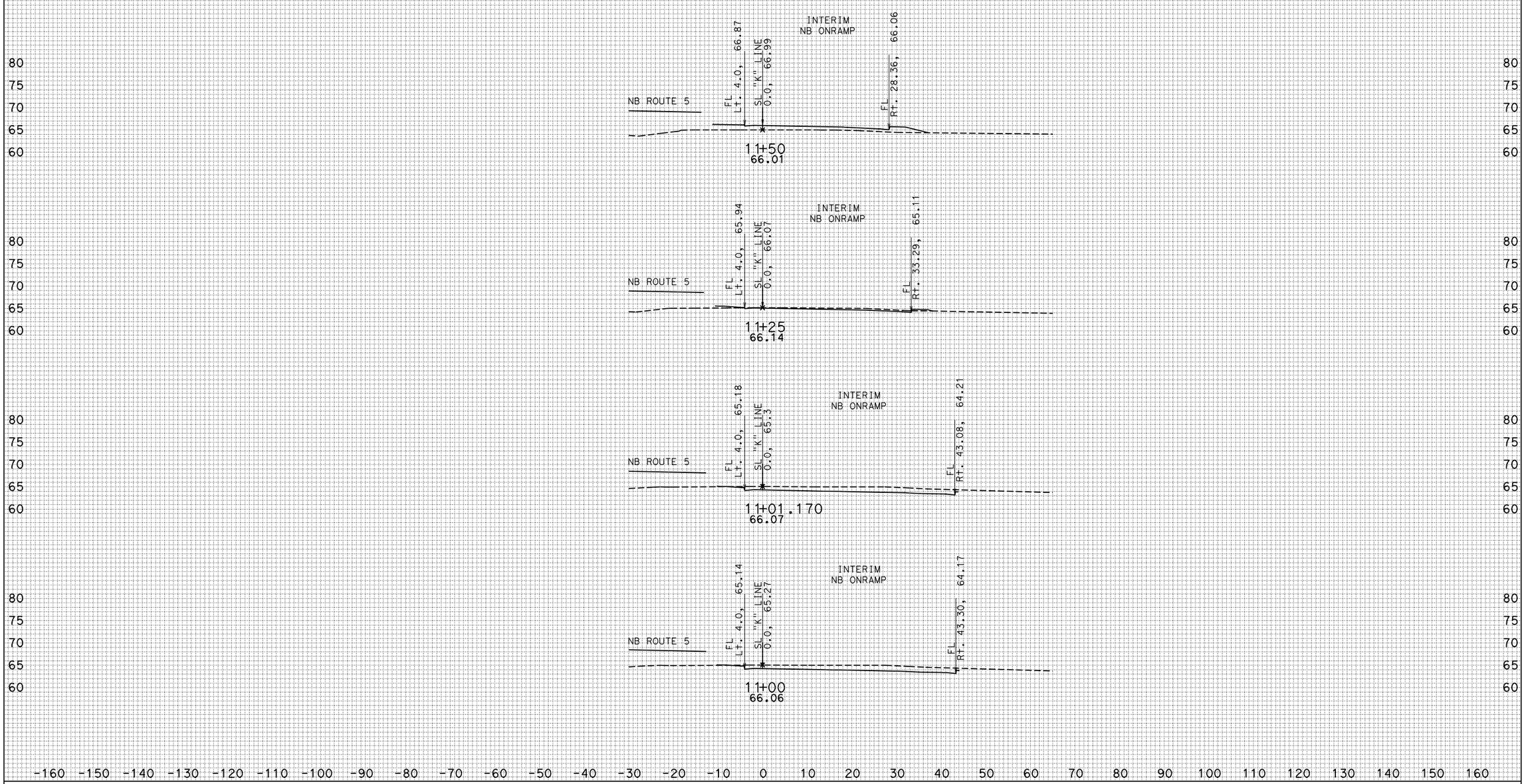

CREATED BY: KEDAR SAWANT

DATE: 6/23/2011

ALL DIMENSIONS ARE FEET

PROJECT ID: 07000018311

CONTRACT: 215911

DIST/CO/RTE/PM: 07/LA/5/1.2-2.1

SCALE: 1" = 10' Horiz.
1" = 10' Vert.

INTERIM NB ONRAMP CROSS SECTIONS

SHEET 2 OF 5

KC Project: 0707 File: S:\desig*9a1\UFS\470\472 02 survey file checklist\Xsections\NB_Temp_ONRAMP\NBONRAMP_SURVEY_XS_6-22-11.EAR

INTERIM NB ONRAMP "K" LINE

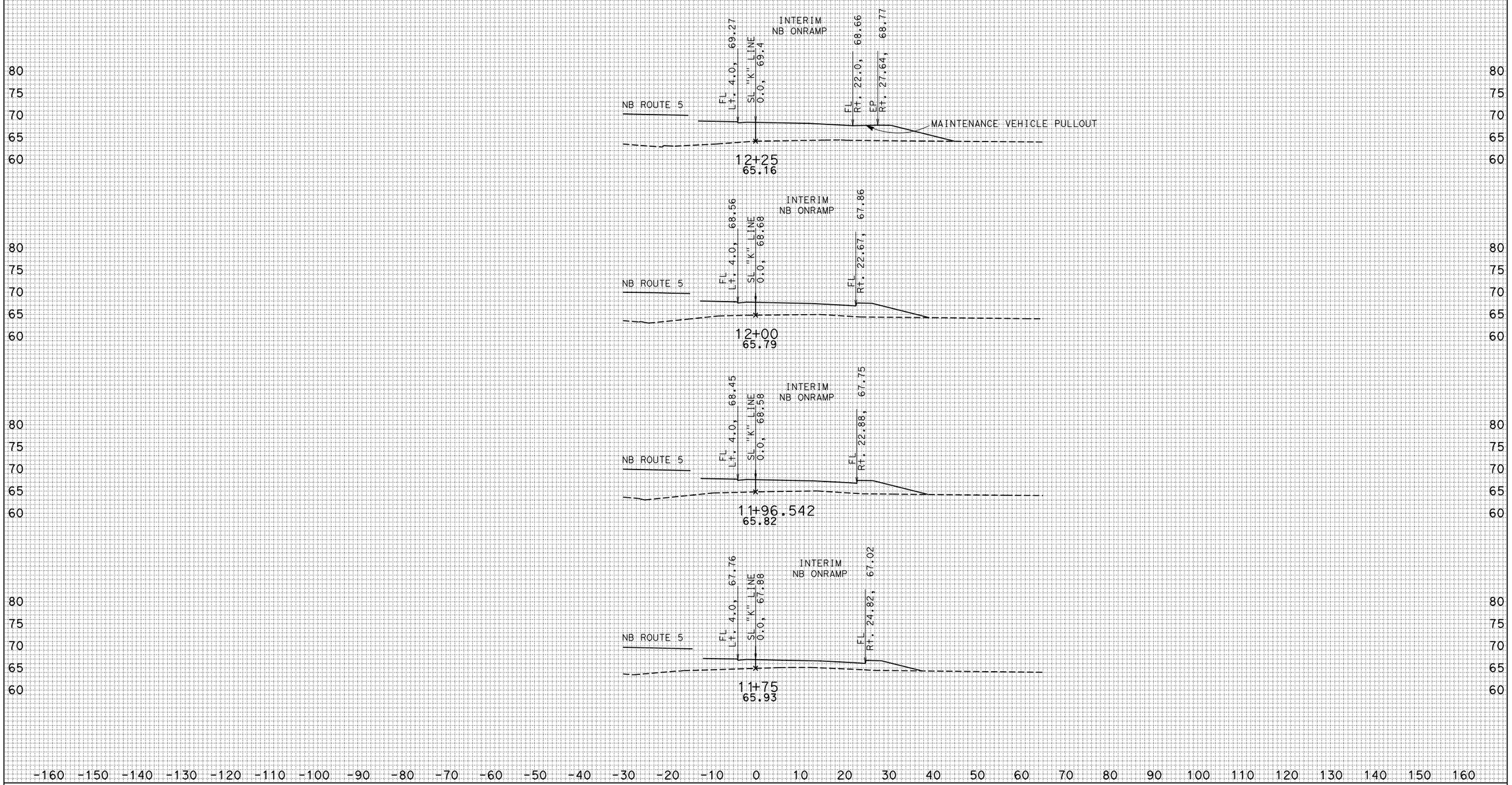

CREATED BY: KEDAR SAWANT

DATE: 6/23/2011

ALL DIMENSIONS ARE FEET

PROJECT ID: 07000018311

CONTRACT: 215911

DIST/CO/RTE/PM: 07/LA/5/1.2-2.1

SCALE: 1" = 10' Horiz. 1" = 10' Vert.

INTERIM NB ONRAMP CROSS SECTIONS

SHEET 3 OF 5

KC Project: 0707 File: S:\desig*9a1\UFS\470\472 02 survey file checklist\Xsections\NB_Temp_ONRAMP\NBONRAMP_SURVEY_XS_6-22-11.EAR

INTERIM NB ONRAMP "K" LINE

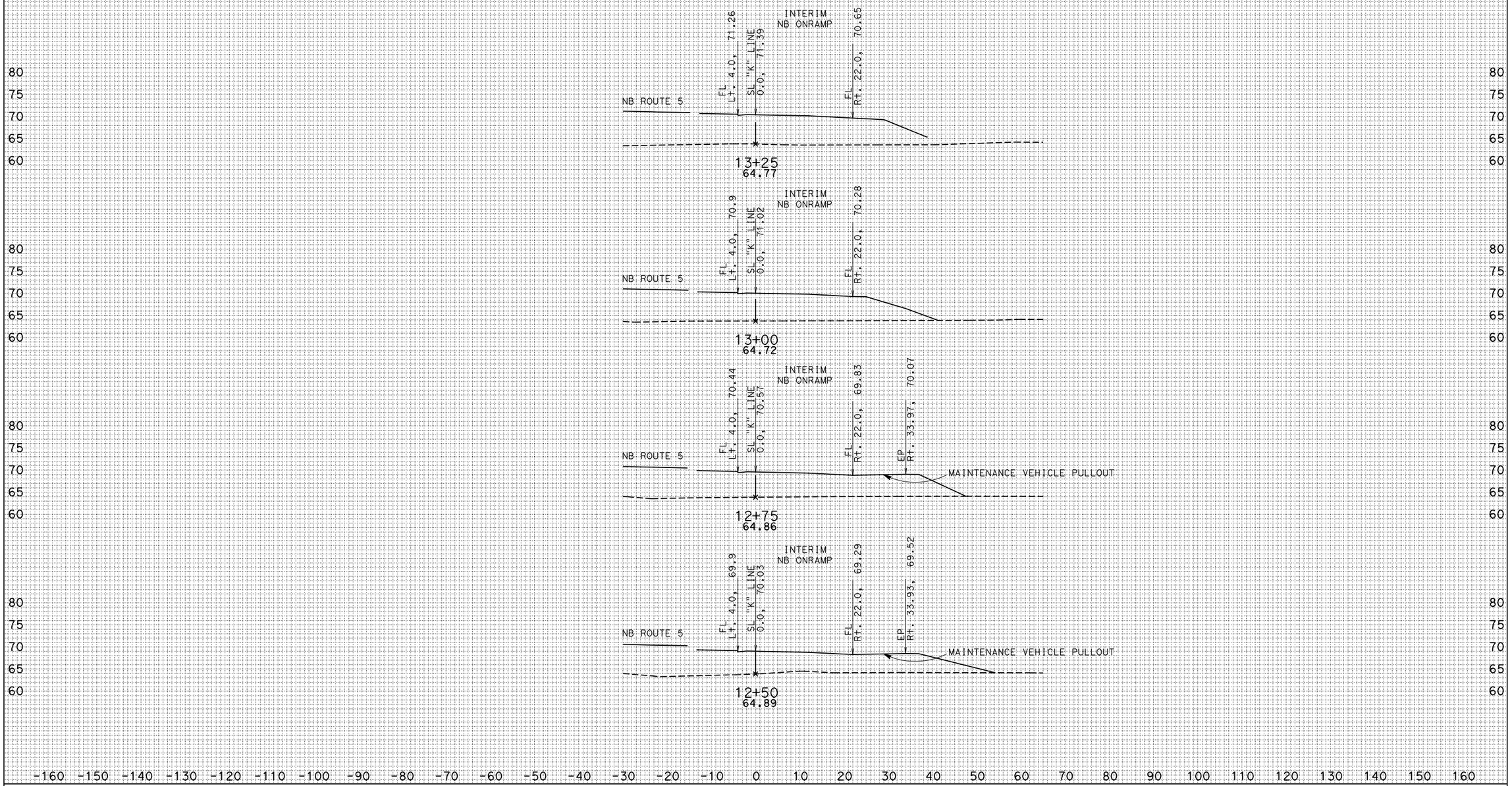

CREATED BY: KEDAR SAWANT

DATE: 6/23/2011

ALL DIMENSIONS ARE FEET

KC Project: 0707 File: S:\desig*9a1\UFS\470\472 02 survey file checklist\Xsections\NB_Temp_ONRAMP\NBONRAMP_SURVEY_XS_6-22-11.EAR

PROJECT ID: 07000018311

CONTRACT: 215911

DIST/CO/RTE/PM: 07/LA/5/1.2-2.1

SCALE: 1" = 10' Horiz. 1" = 10' Vert.

INTERIM NB ONRAMP CROSS SECTIONS

SHEET 4 OF 5

INTERIM NB ONRAMP "K" LINE

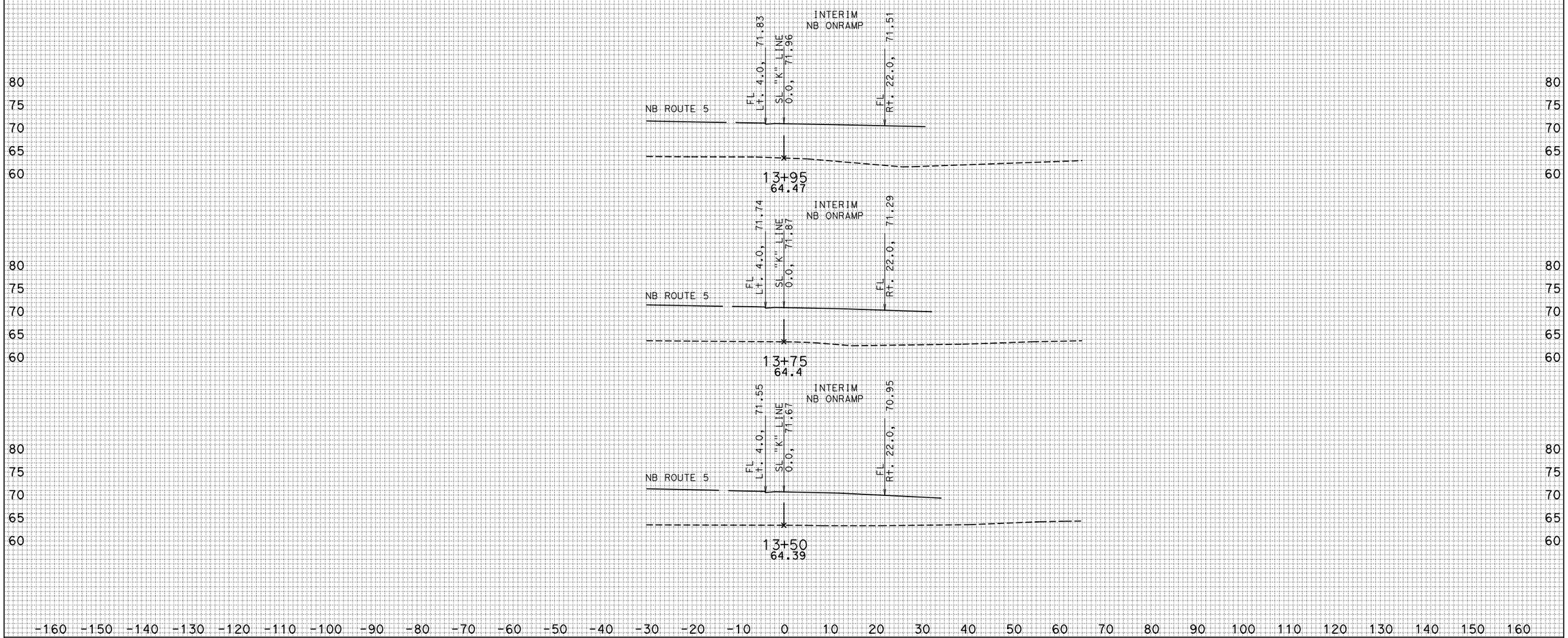

CREATED BY: KEDAR SAWANT

DATE: 6/23/2011

ALL DIMENSIONS ARE FEET

KC Project: 0707 File: S:\desig*9a1\UFS\470\472 02 survey file checklist\Xsections\NB_Temp_ONRAMP\NBONRAMP_SURVEY_XS_6-22-11.EAR

PROJECT ID: 07000018311

CONTRACT: 215911

DIST/CO/RTE/PM: 07/LA/5/1.2-2.1

SCALE: 1" = 10' Horiz.
1" = 10' Vert.

INTERIM NB ONRAMP CROSS SECTIONS

SHEET 5 OF 5

SWAPMEET DRIVEWAY "DR1" LINE

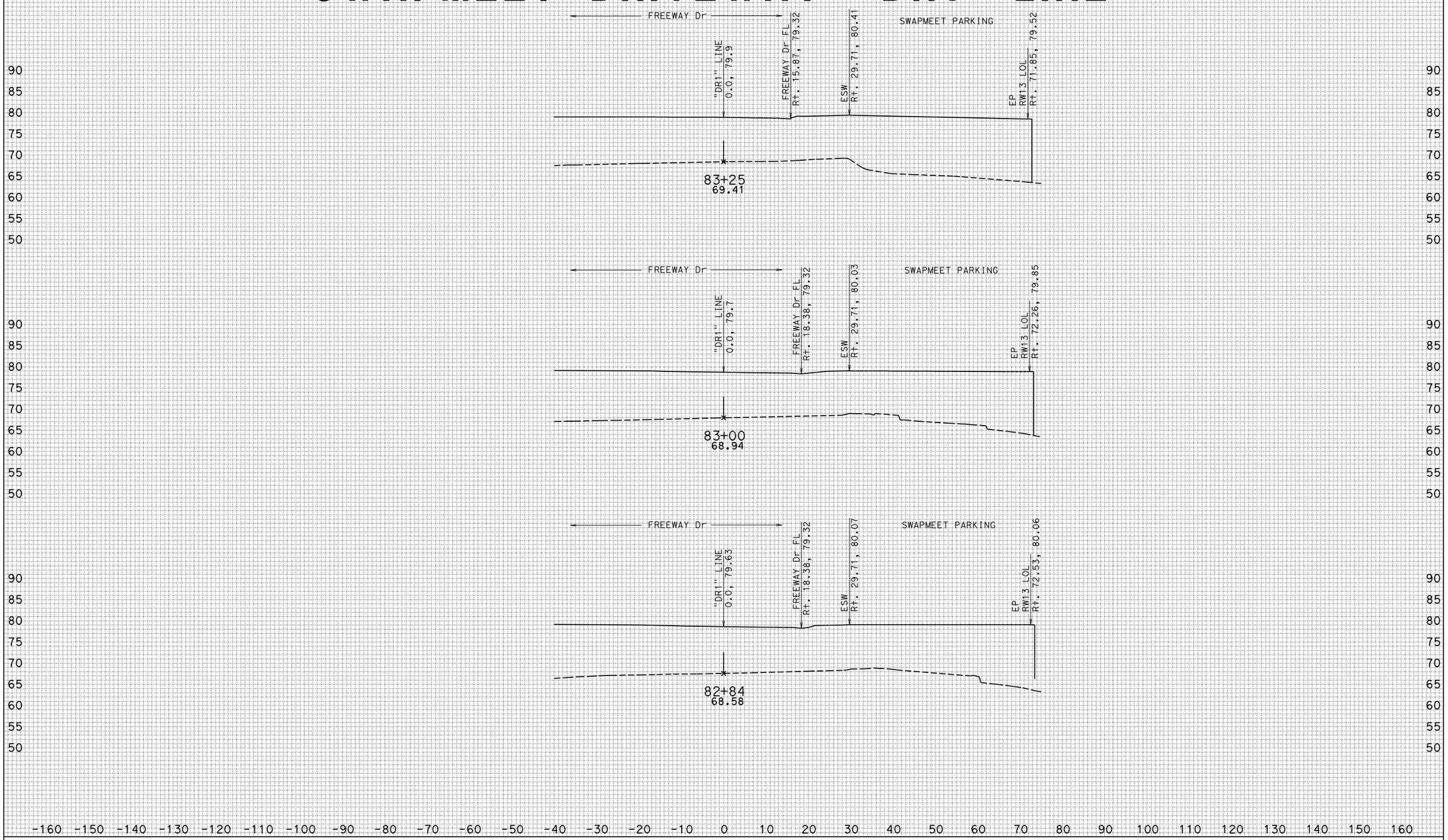

CREATED BY: KEDAR SAWANT

DATE: 6/14/2011

ALL DIMENSIONS ARE FEET

PROJECT ID: 07000018311

CONTRACT: 215911

DIST/CO/RTE/PM: 07/LA/5/1.2-2.1

SCALE: 1" = 10' Horiz.
1" = 10' Vert.

SWAPMEET DRIVEWAY CROSS SECTIONS

SHEET 1 OF 5

KC Project: 0707 File: S:\desig*9a1\UFS\470\472 02 survey file checklist\Xsections\SWAP_MEET_Driveway\swapmeetDr1.EAR

SWAPMEET DRIVEWAY "DR1" LINE

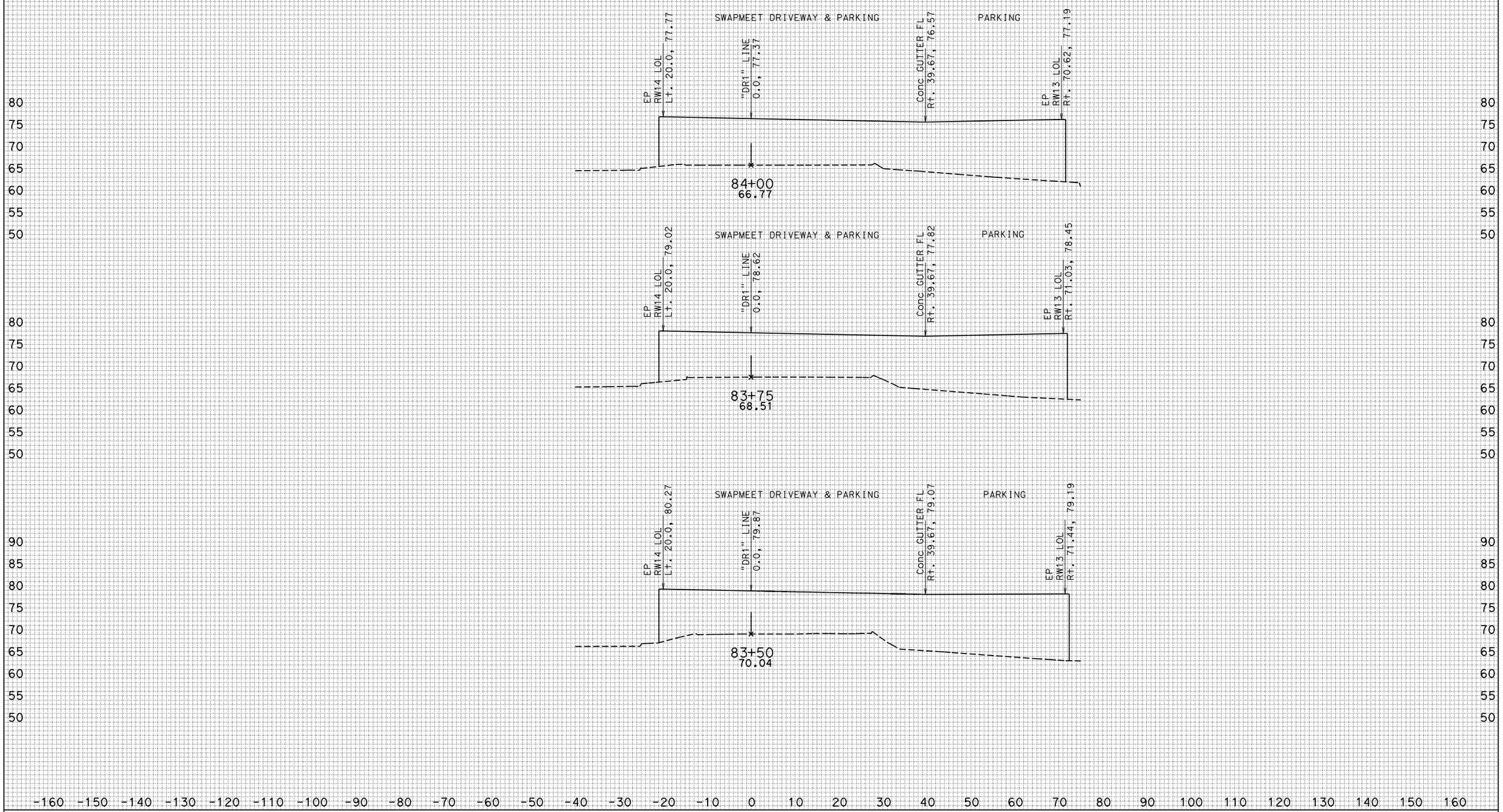

CREATED BY: KEDAR SAWANT

DATE: 6/14/2011

ALL DIMENSIONS ARE FEET

PROJECT ID: 07000018311

CONTRACT: 215911

DIST/CO/RTE/PM: 07/LA/5/1.2-2.1

SCALE: 1" = 10' Horiz. 1" = 10' Vert.

SWAPMEET DRIVEWAY CROSS SECTIONS

SHEET 2 OF 5

KC Project: 0707 File: S:\desig*9a1\UFS\470\472 02 survey file checklist\Xsections\SWAP_MEET_Driveway\swapmeetDr1.EAR

SWAPMEET DRIVEWAY "DR1" LINE

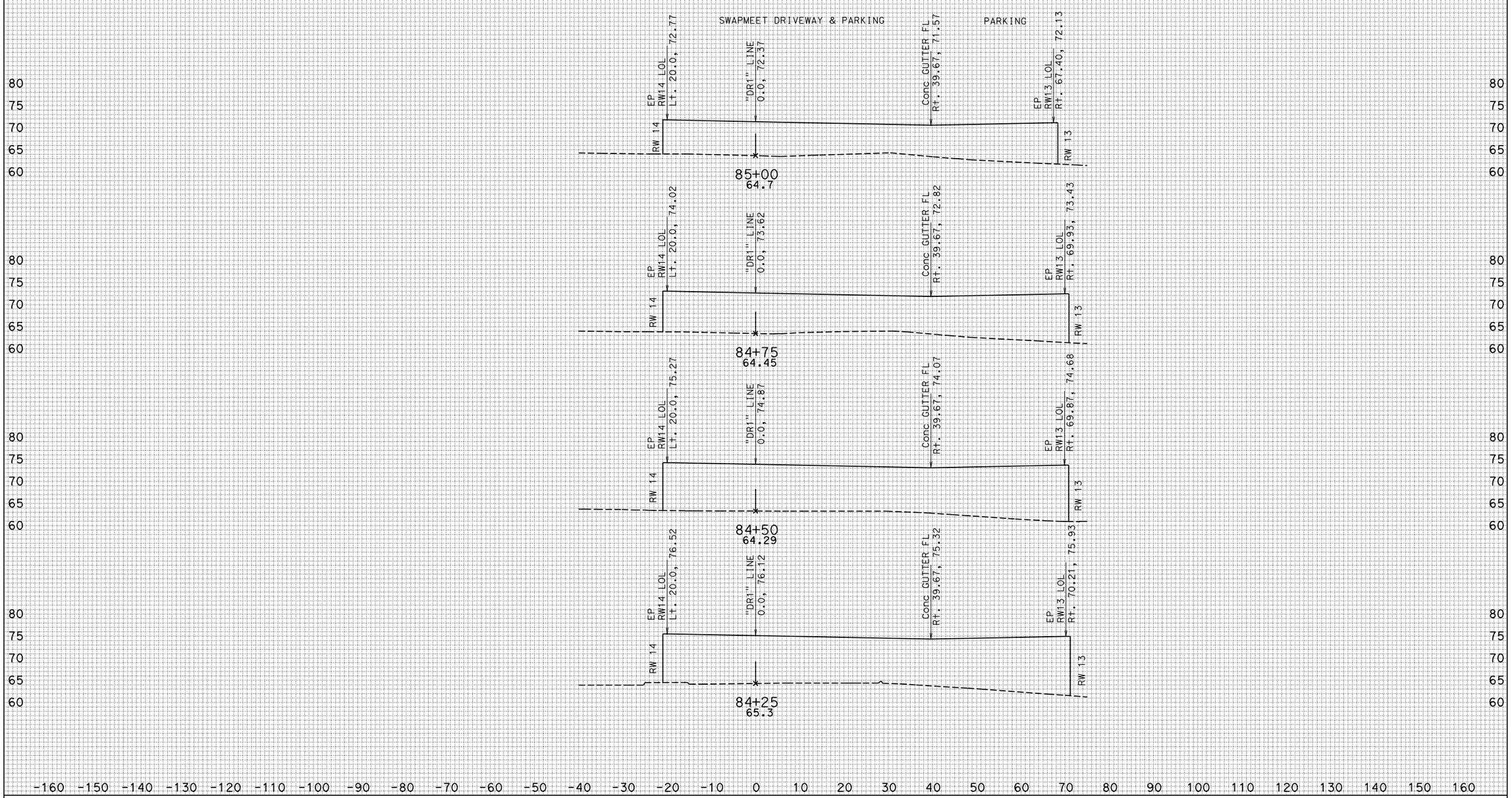

CREATED BY: KEDAR SAWANT

DATE: 6/14/2011

KC Project: 0707 File: S:\desig*9a1\UFS\470\472 02 survey file checklist\Xsections\SWAP_MEET_Driveway\swapmeetDr1.EAR

ALL DIMENSIONS ARE FEET

PROJECT ID: 07000018311

CONTRACT: 215911

DIST/CO/RTE/PM: 07/LA/5/1.2-2.1

SCALE: 1" = 10' Horiz.
1" = 10' Vert.

SWAPMEET DRIVEWAY CROSS SECTIONS

SHEET 3 OF 5

SWAPMEET DRIVEWAY "DR1" LINE

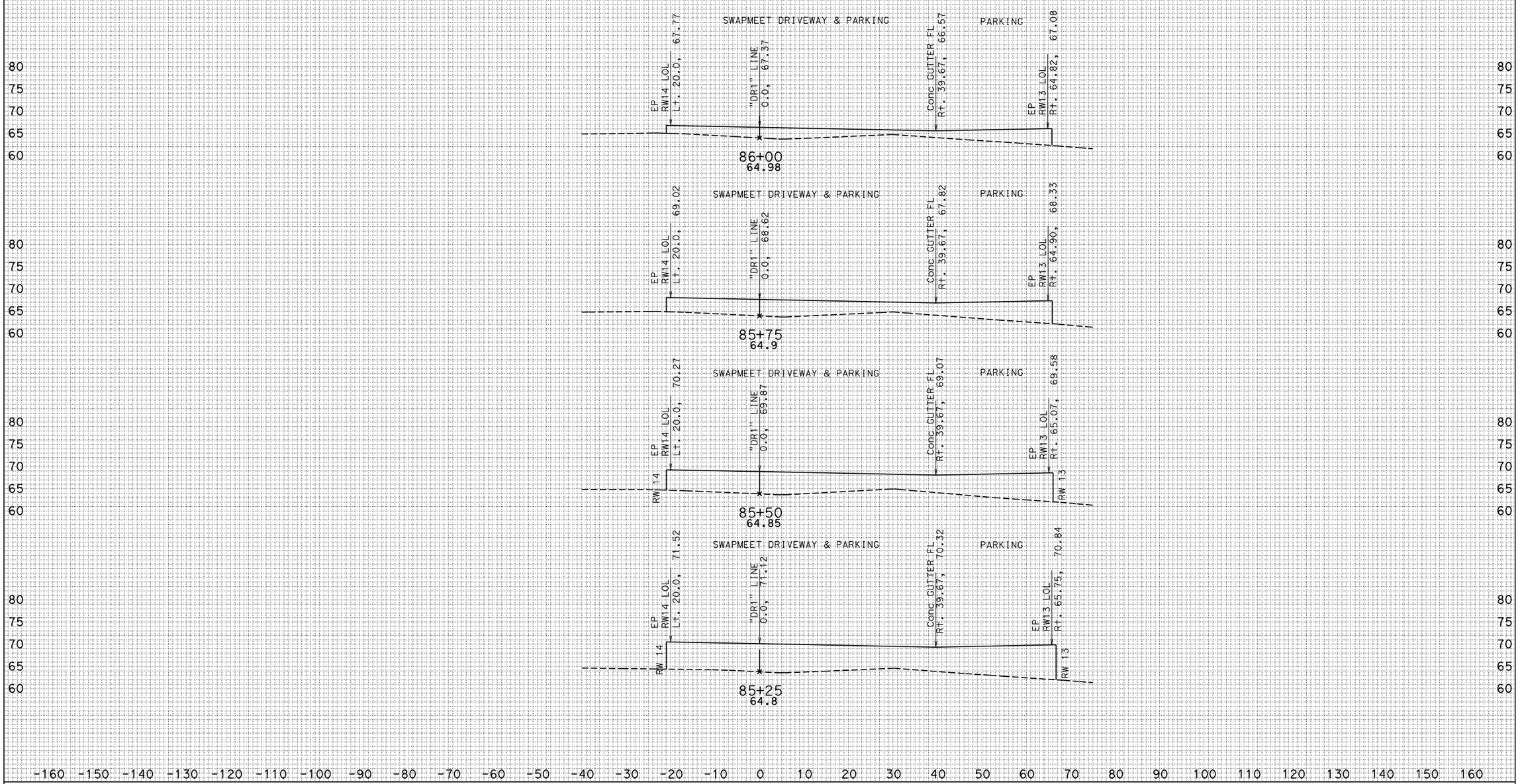

CREATED BY: KEDAR SAWANT

DATE: 6/14/2011

KC Project: 0707 File: S:\desig¥9a1\UFS\470\472 02 survey file checklist\Xsections\SWAP_MEET_Driveway\swapmeetDr1.EAR

ALL DIMENSIONS ARE FEET

PROJECT ID: 07000018311

CONTRACT: 215911

DIST/CO/RTE/PM: 07/LA/5/1.2-2.1

SCALE: 1" = 10' Horiz.
1" = 10' Vert.

SWAPMEET DRIVEWAY CROSS SECTIONS

SHEET 4 OF 5

SWAPMEET DRIVEWAY "DR1" LINE

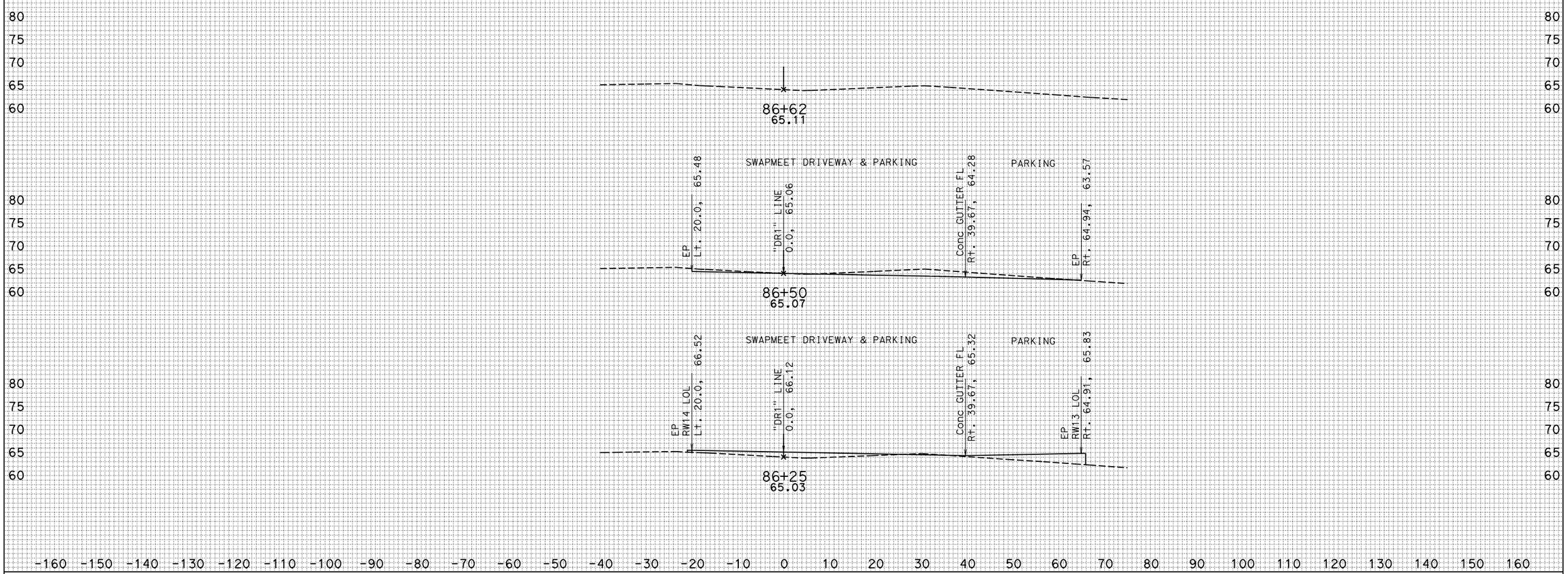

CREATED BY: KEDAR SAWANT

DATE: 6/14/2011

KC Project: 0707 File: S:\desig*9a1\UFS\470\472 02 survey file checklist\Xsections\SWAP_MEET_Driveway\swapmeetDr1.EAR

ALL DIMENSIONS ARE FEET

PROJECT ID: 07000018311

CONTRACT: 215911

DIST/CO/RTE/PM: 07/LA/5/1.2-2.1

SCALE: 1" = 10' Horiz.
1" = 10' Vert.

SWAPMEET DRIVEWAY CROSS SECTIONS

SHEET 5 OF 5

MAINTENANCE DRIVEWAY "DR2" LINE

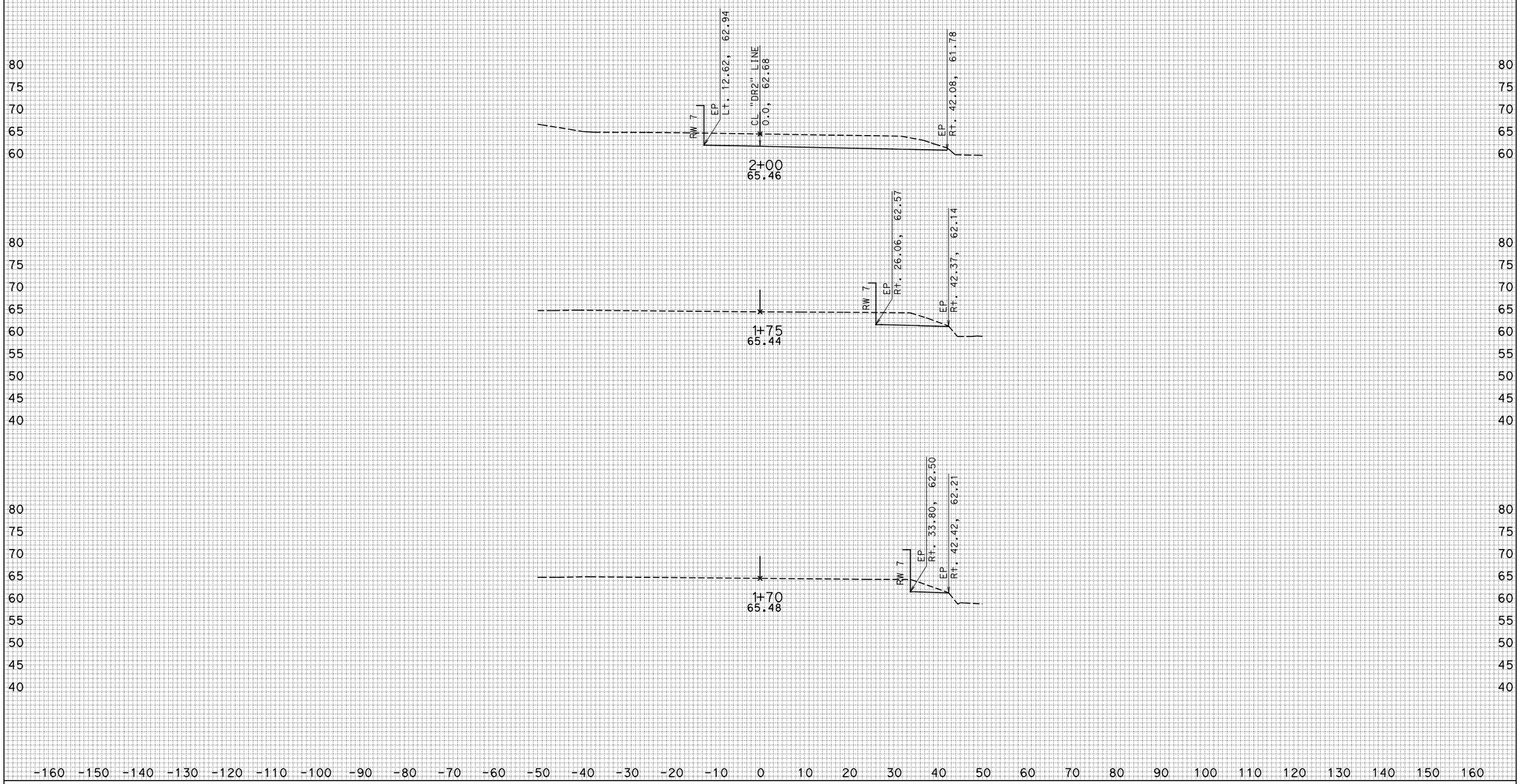

CREATED BY: KEDAR SAWANT

DATE: 6/16/2011

ALL DIMENSIONS ARE FEET

PROJECT ID: 07000018311

CONTRACT: 215911

DIST/CO/RTE/PM: 07/LA/5/1.2-2.1

SCALE: 1" = 10' Horiz.
1" = 10' Vert.

MAINTENANCE DRIVEWAY CROSS SECTIONS

SHEET 1 OF 4

KC Project: 0707 File: S:\desig*9a1\UFS\470\472 02 survey file checklist\Xsections\Maintenance_Driveway\BIKEPATH_XS_SURVEY_06_16_2011.EAR

MAINTENANCE DRIVEWAY "DR2" LINE

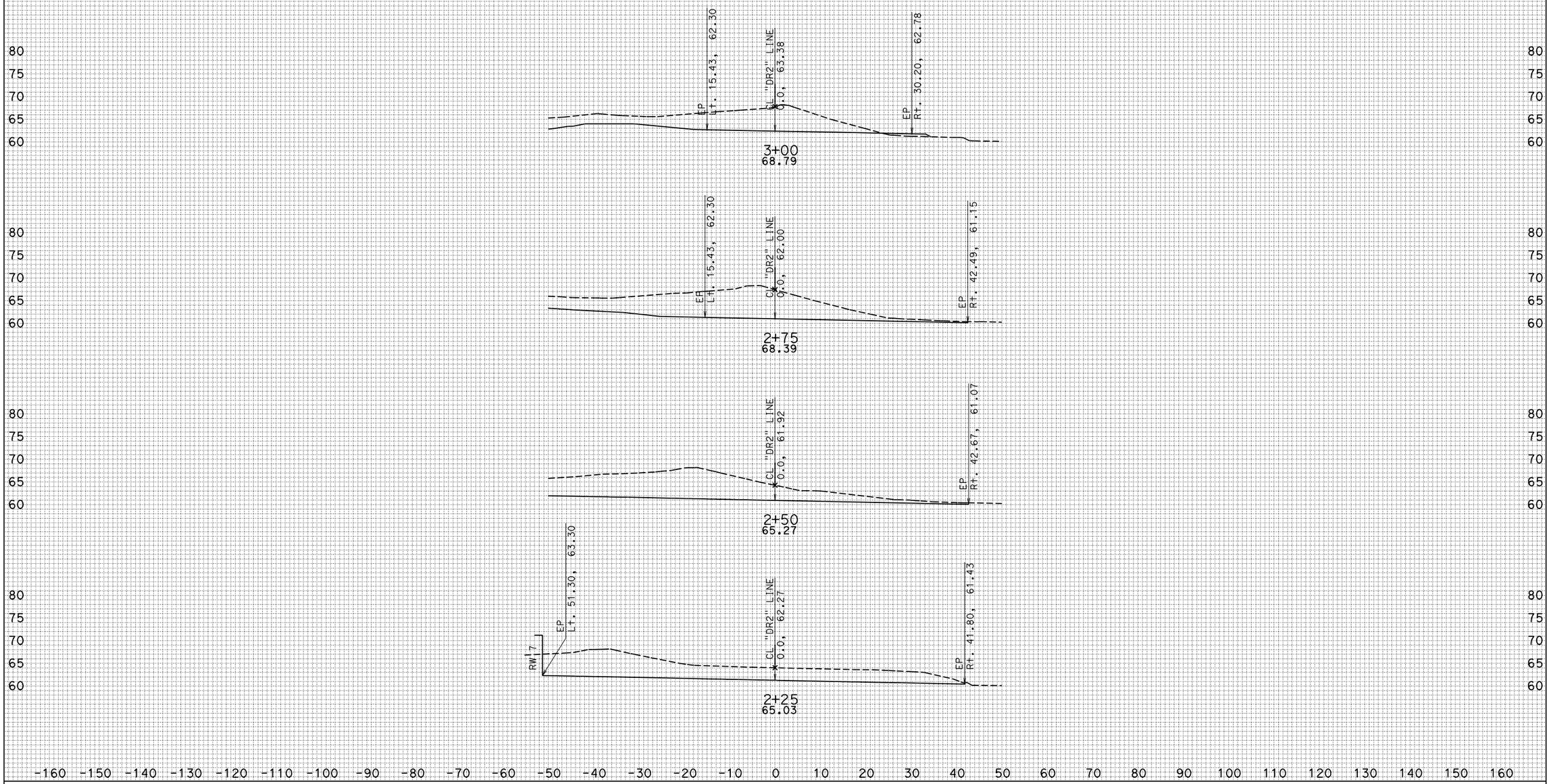

CREATED BY: KEDAR SAWANT

DATE: 6/16/2011

ALL DIMENSIONS ARE FEET

PROJECT ID: 07000018311

CONTRACT: 215911

DIST/CO/RTE/PM: 07/LA/5/1.2-2.1

SCALE: 1" = 10' Horiz.
1" = 10' Vert.

MAINTENANCE DRIVEWAY CROSS SECTIONS

SHEET 2 OF 4

KC Project: 0707 File: S:\desig¥9a1\UFS\470\472 02 survey file checklist\Xsections\Maintenance_Driveway\BIKEPATH_XS_SURVEY_06_16_2011.EAR

MAINTENANCE DRIVEWAY "DR2" LINE

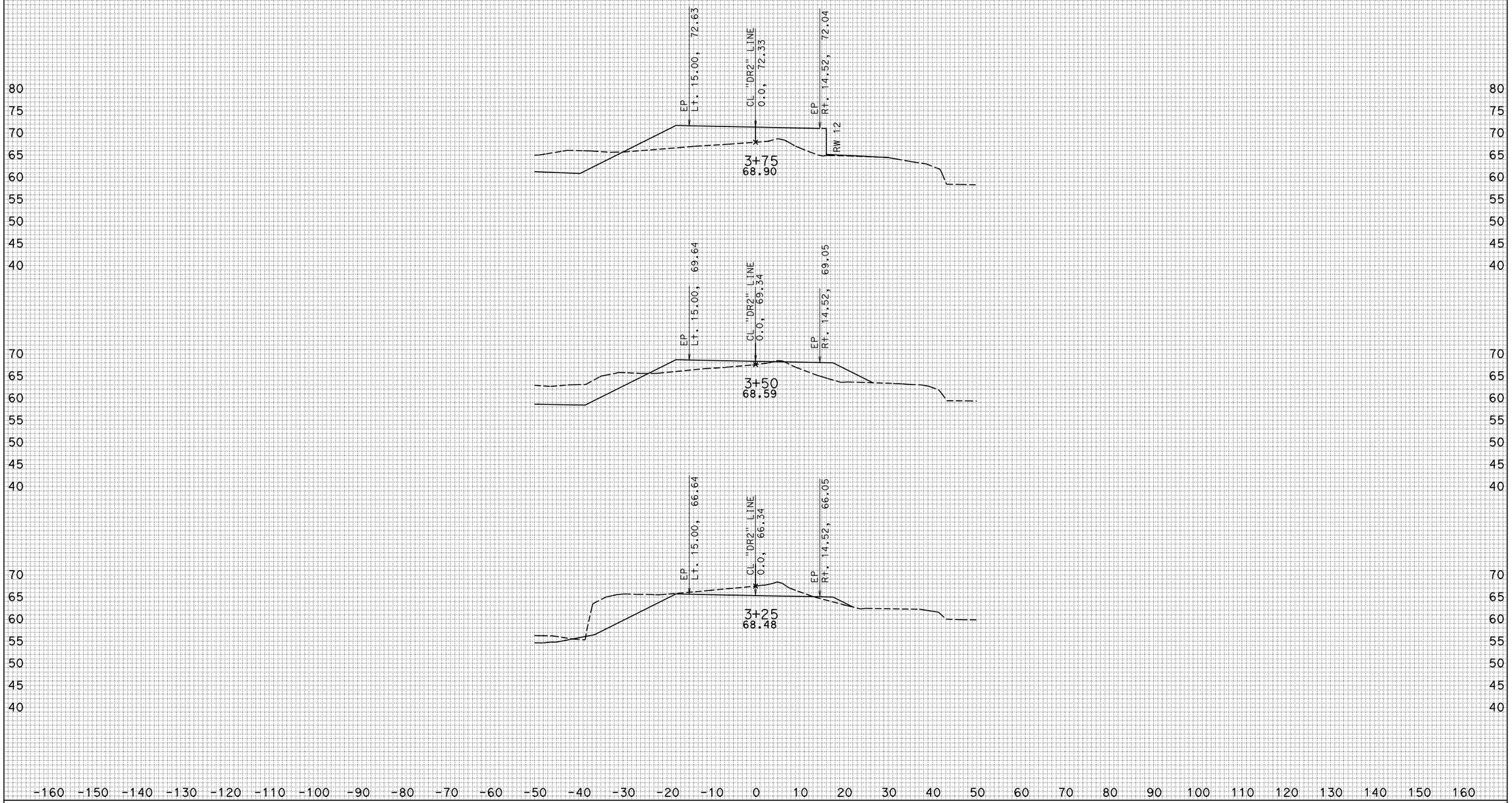

CREATED BY: KEDAR SAWANT

DATE: 6/16/2011

ALL DIMENSIONS ARE FEET

PROJECT ID: 07000018311

CONTRACT: 215911

DIST/CO/RTE/PM: 07/LA/5/1.2-2.1

SCALE: 1" = 10' Horiz. 1" = 10' Vert.

MAINTENANCE DRIVEWAY CROSS SECTIONS

SHEET 3 OF 4

KC Project: 0707 File: S:\desig*9a1\UFS\470\472 02 survey file checklist\Xsections\Maintenance_Driveway\BIKEPATH_XS_SURVEY_06_16_2011.EAR

MAINTENANCE DRIVEWAY "DR2" LINE

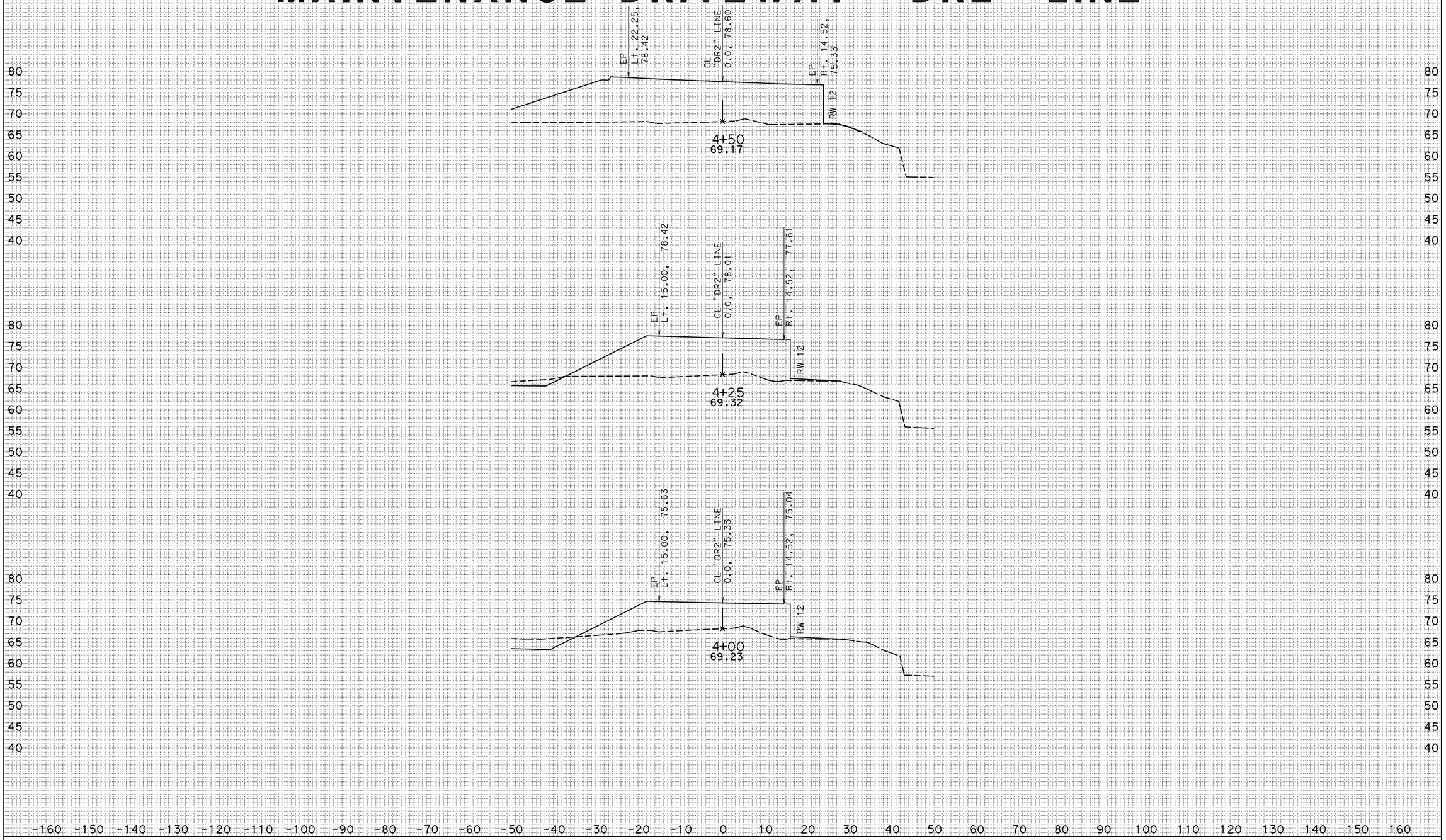

CREATED BY: KEDAR SAWANT

DATE: 6/16/2011

ALL DIMENSIONS ARE FEET

PROJECT ID: 07000018311

CONTRACT: 215911

DIST/CO/RTE/PM: 07/LA/5/1.2-2.1

SCALE: 1" = 10' Horiz.
1" = 10' Vert.

MAINTENANCE DRIVEWAY CROSS SECTIONS

SHEET 4 OF 4

KC Project: 0707 File: S:\desig*9a1\UFS\470\472 02 survey file checklist\Xsections\Maintenance_Driveway\BIKEPATH_XS_SURVEY_06_16_2011.EAR